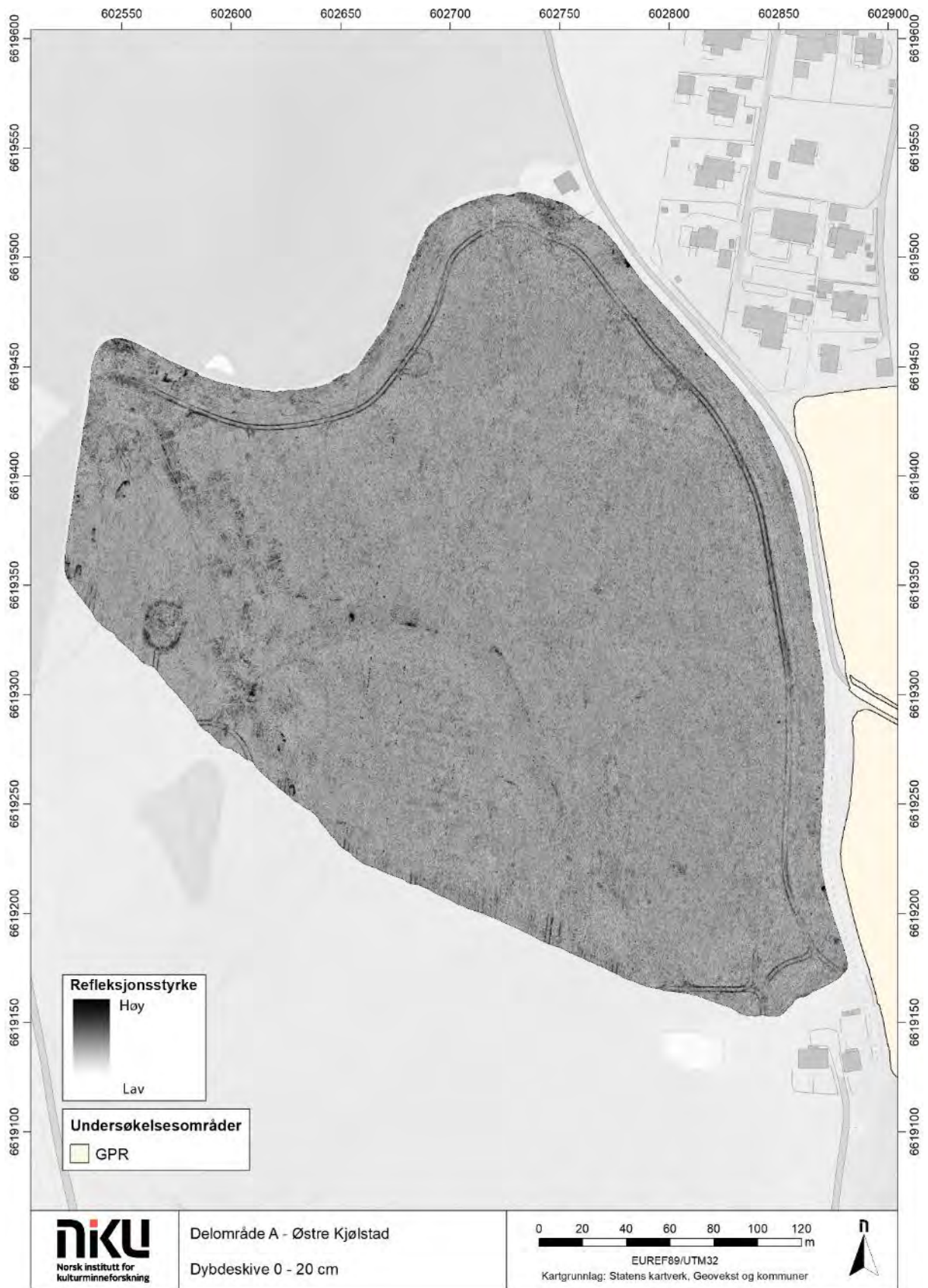


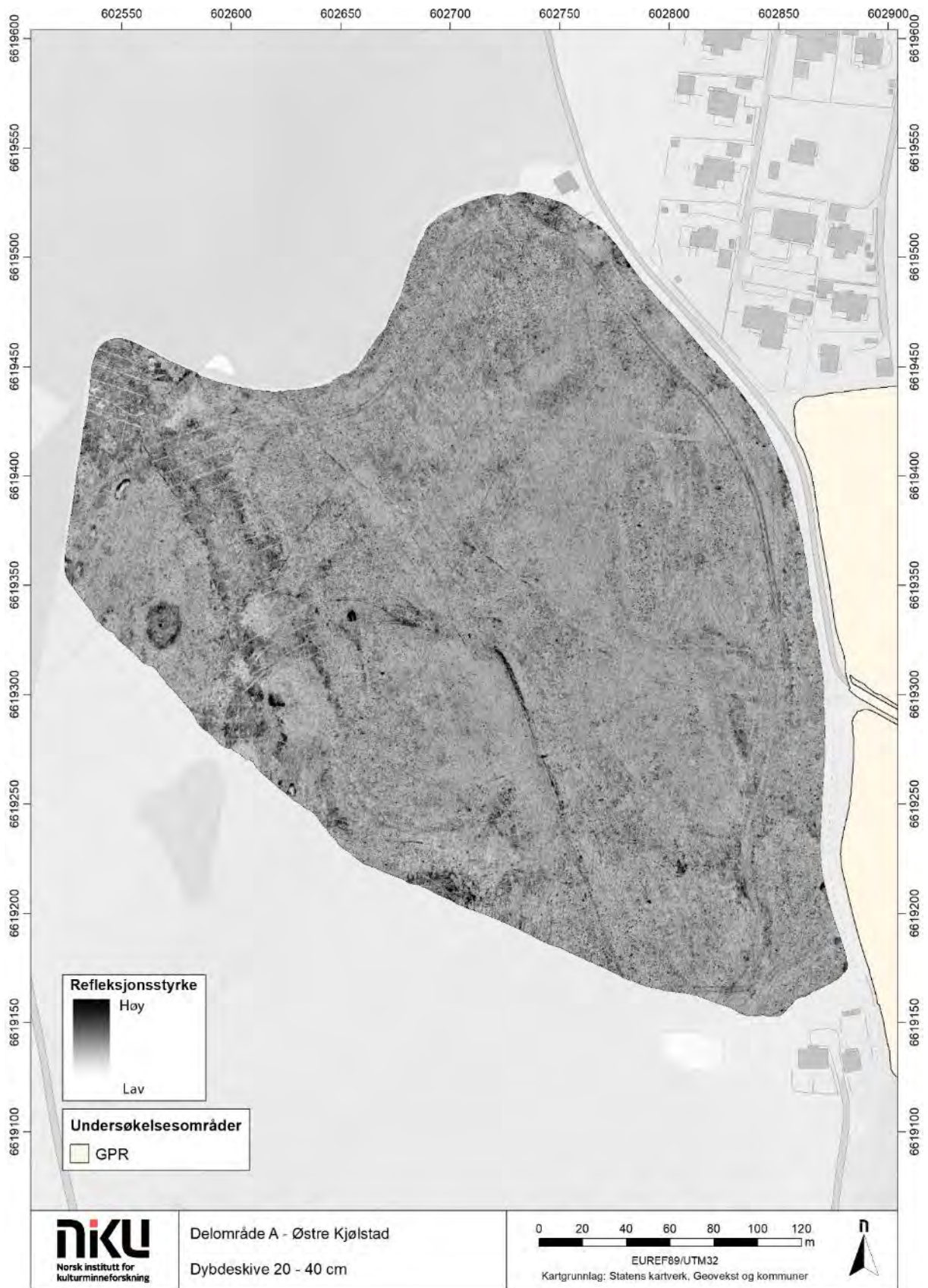


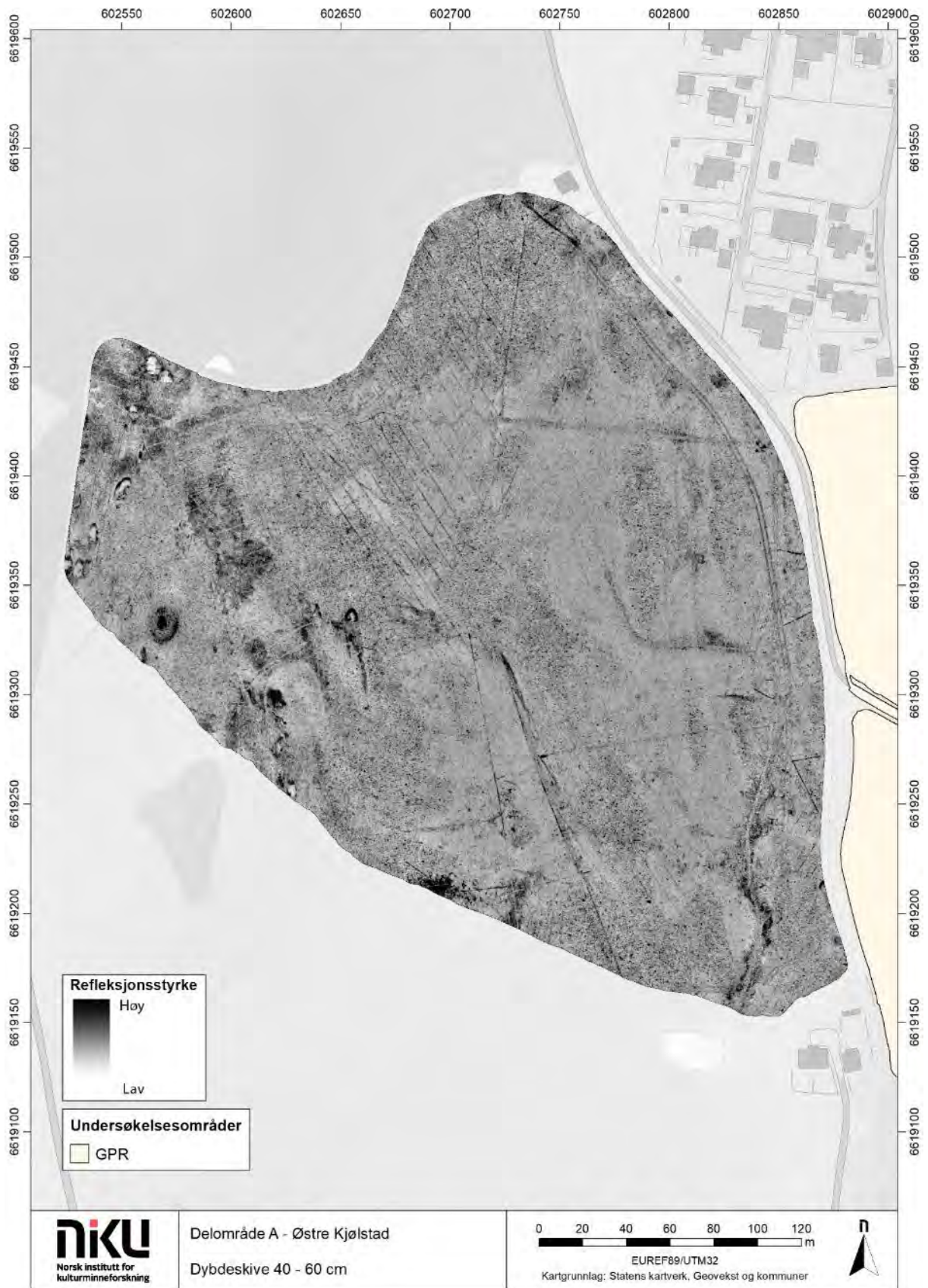
GEORADARUNDERSØKELSER MELLOM SKI OG KRÅKSTAD VEDLEGG - DYBDESKIVER

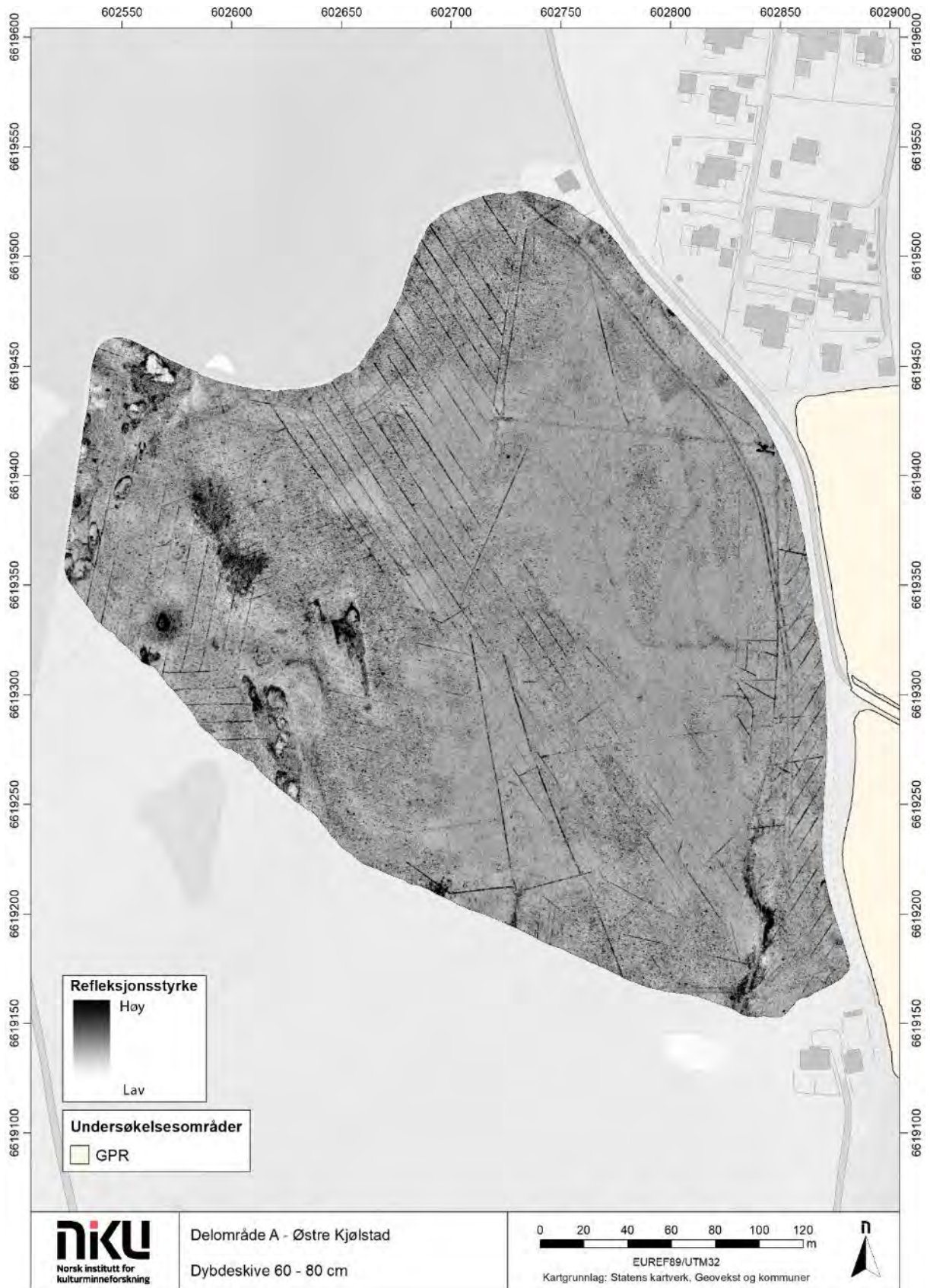
Gustavsen, Lars

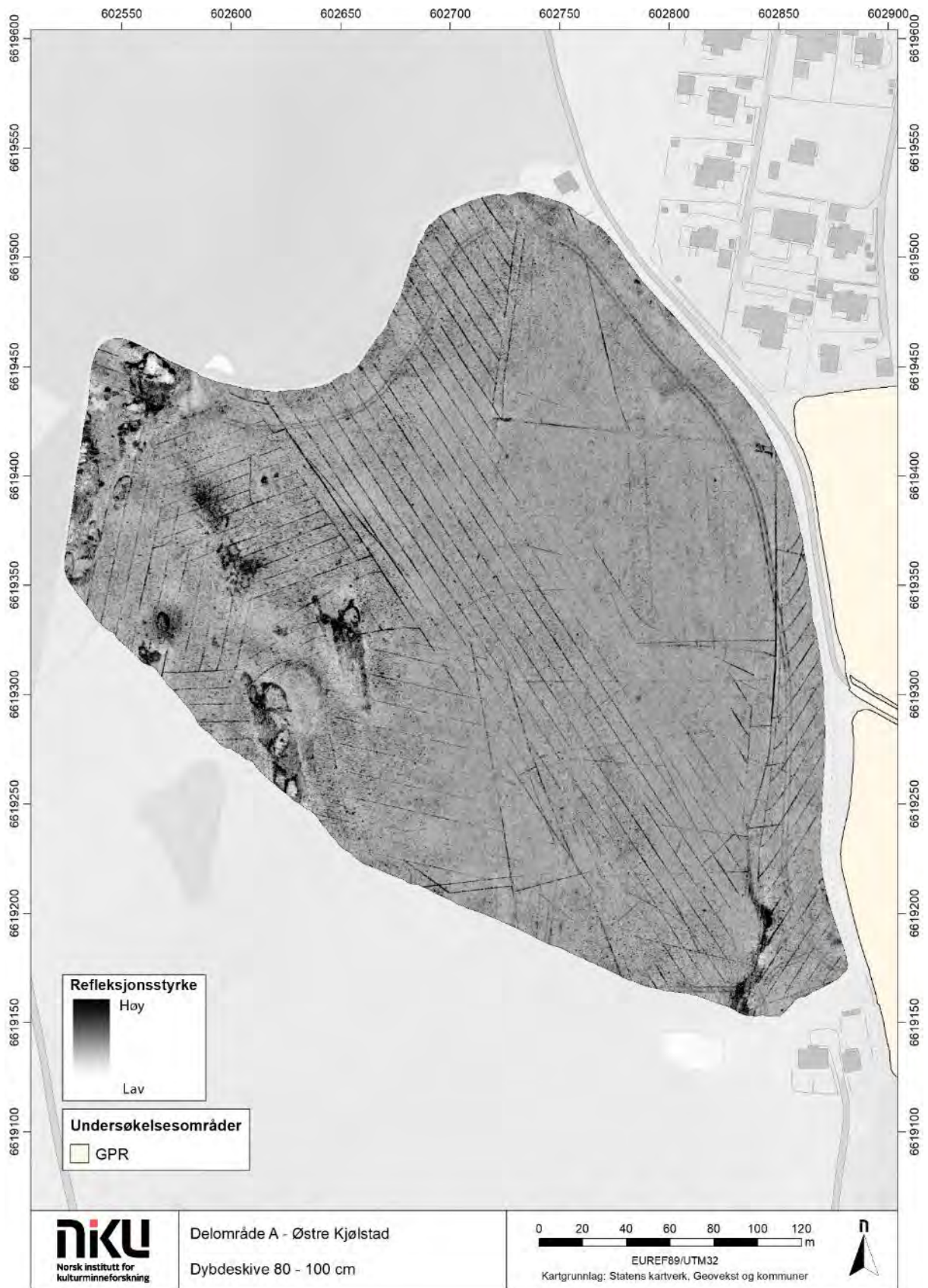


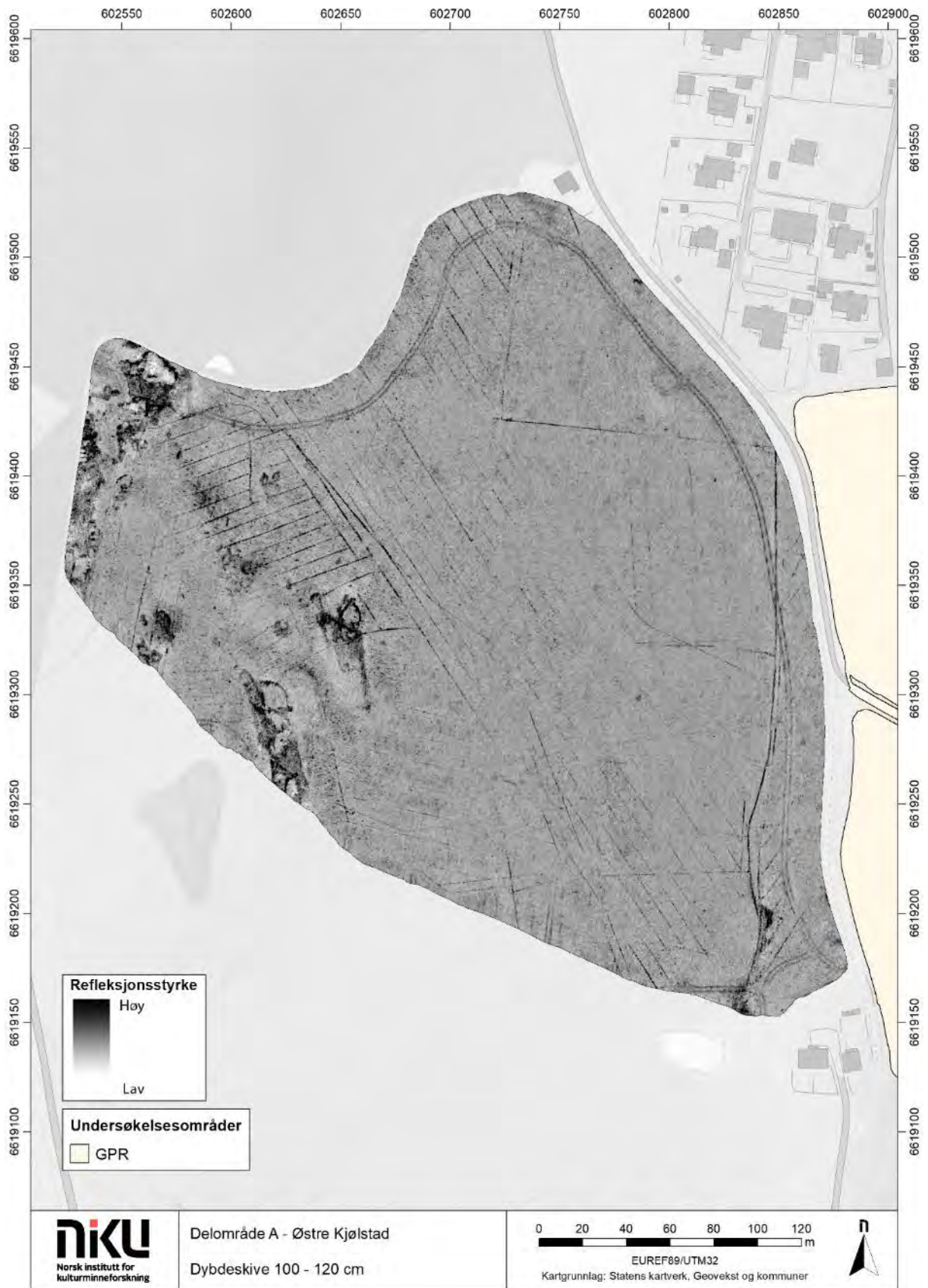


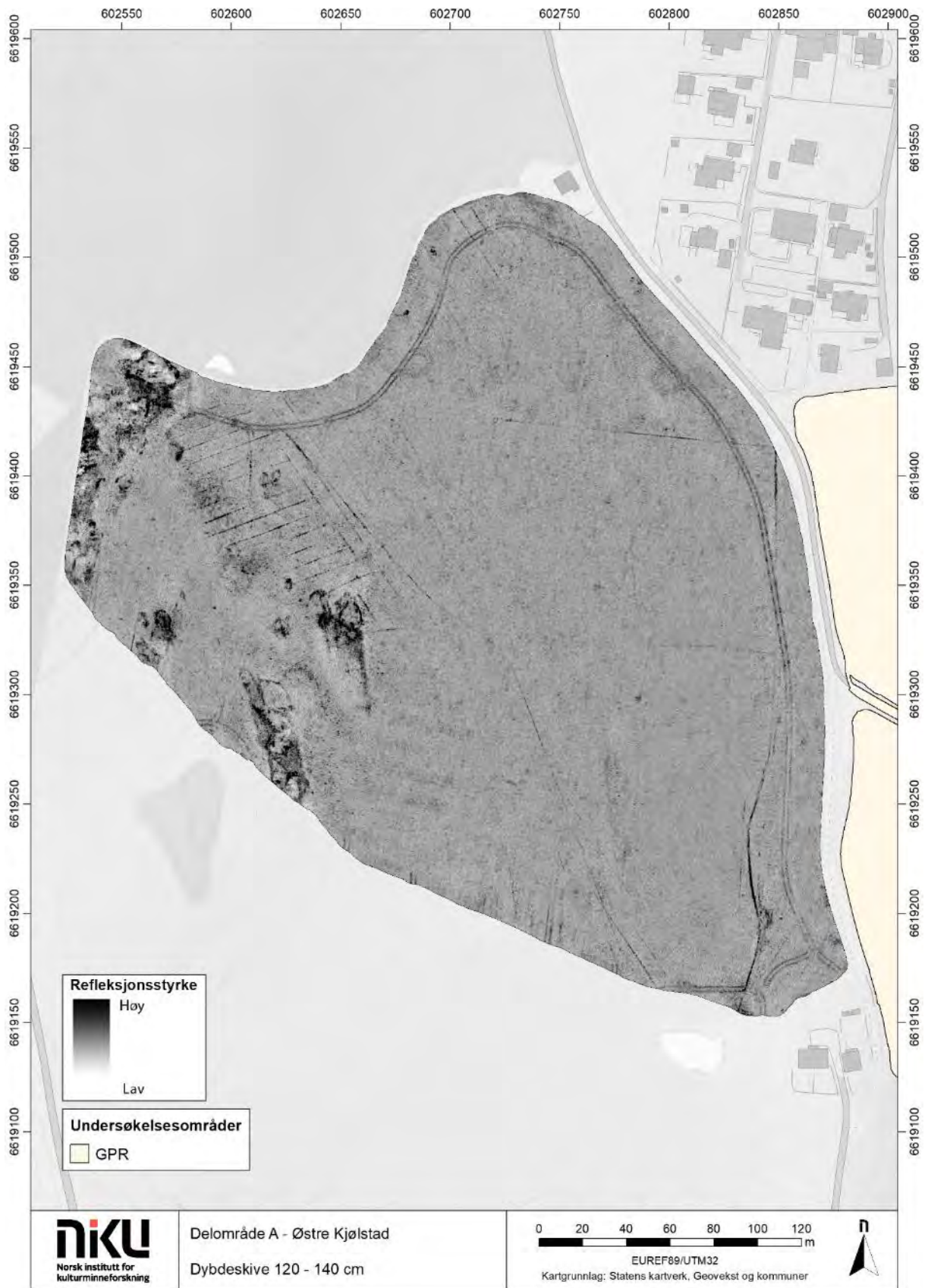


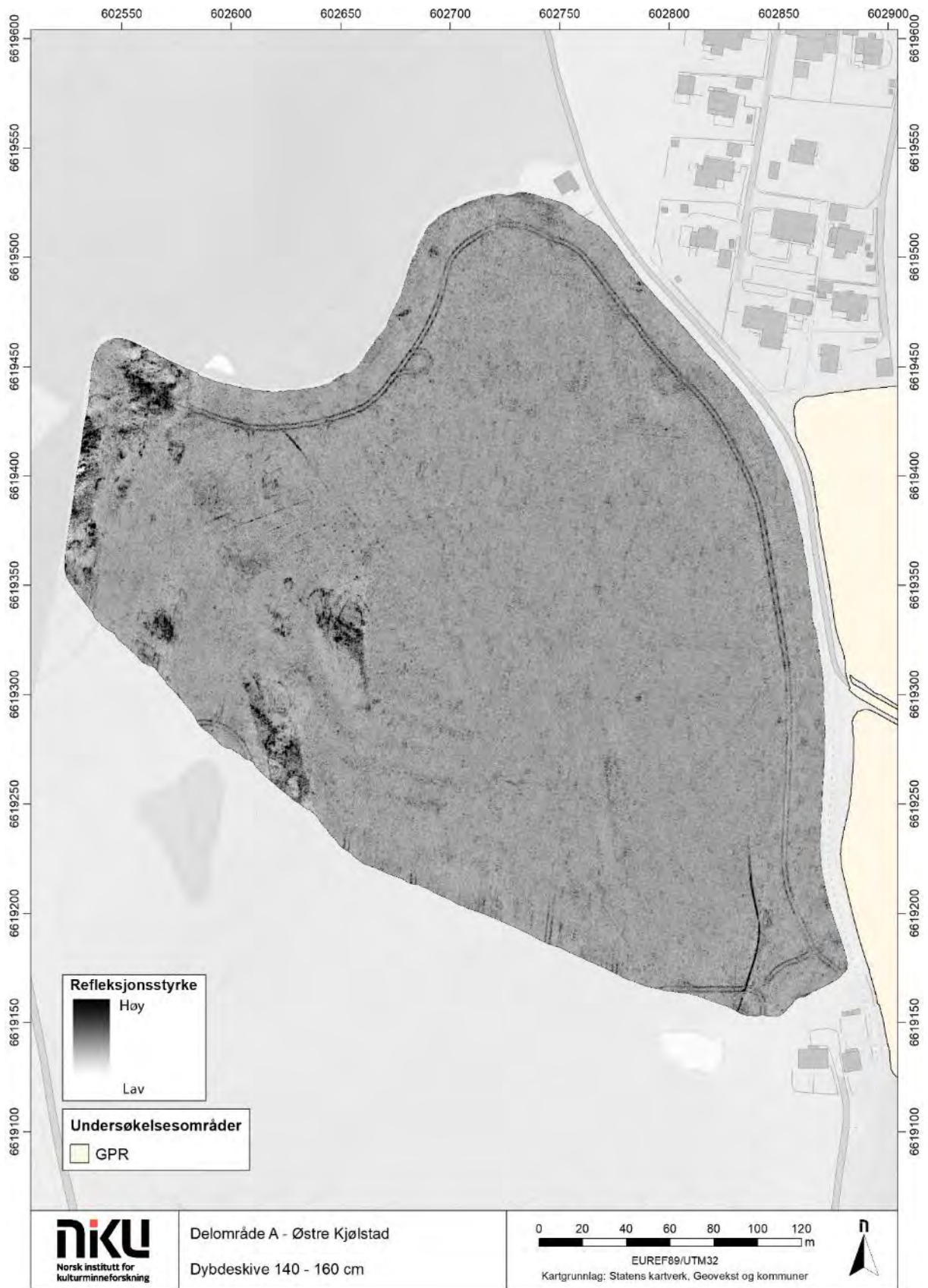


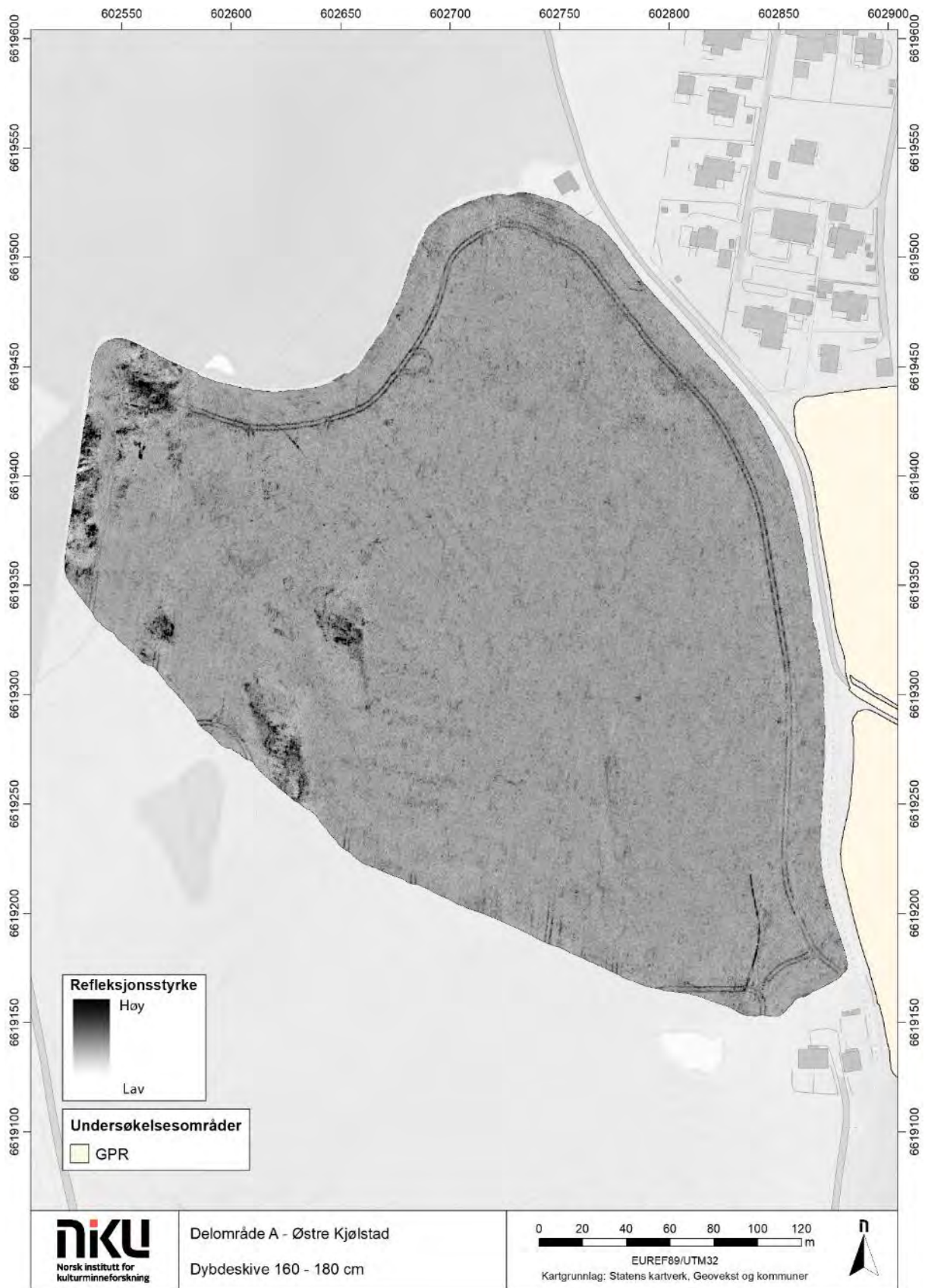








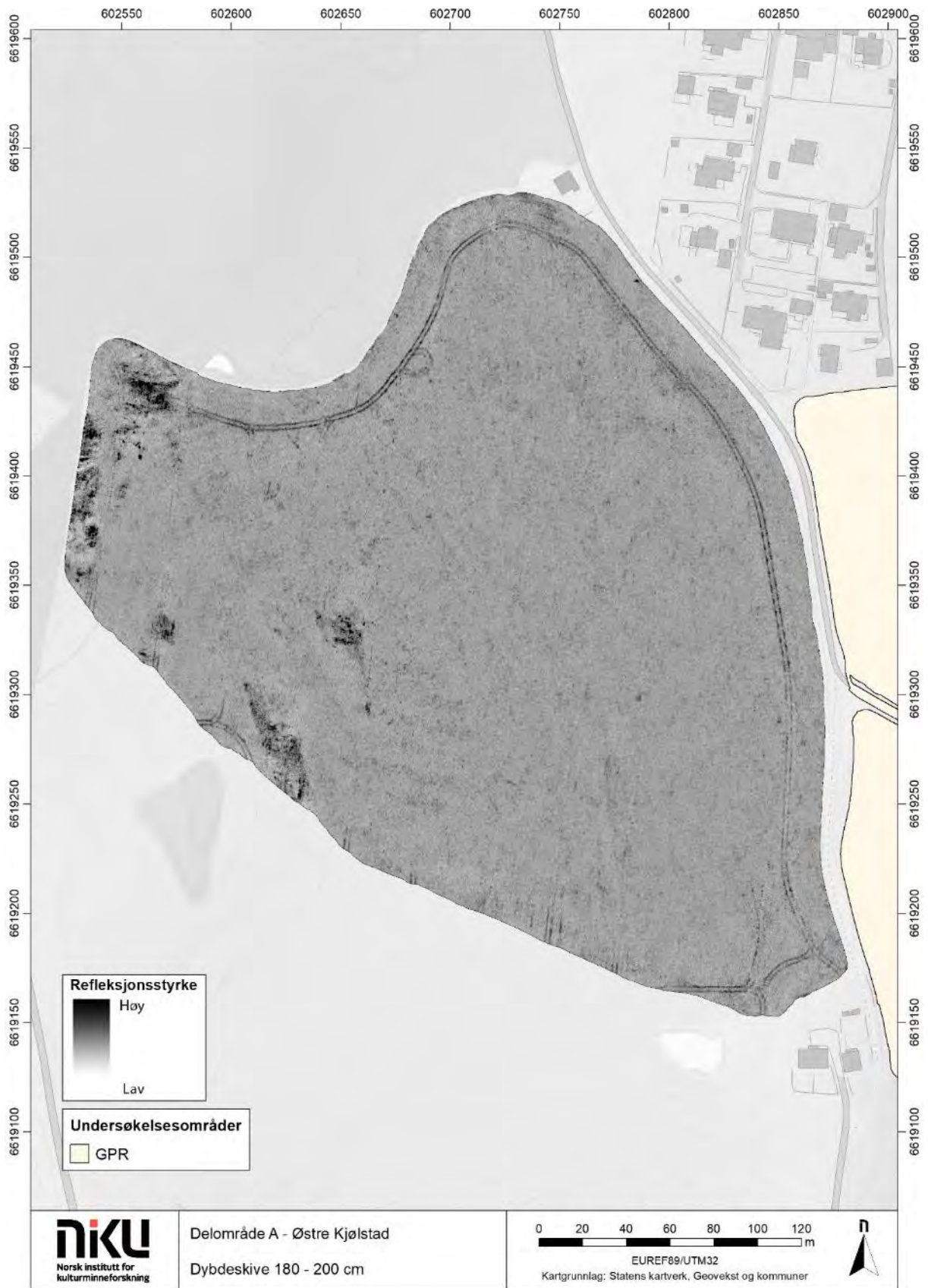



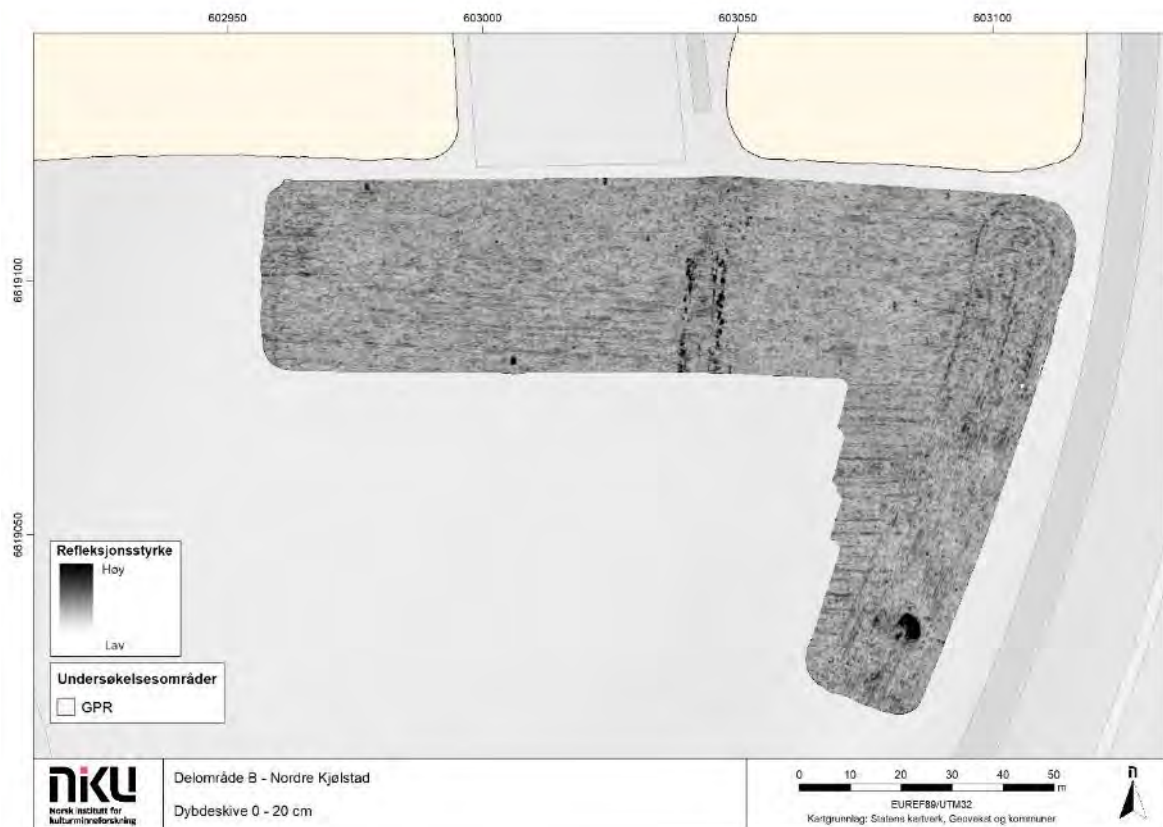


Delområde A - Østre Kjølstad
Dybdeskive 160 - 180 cm

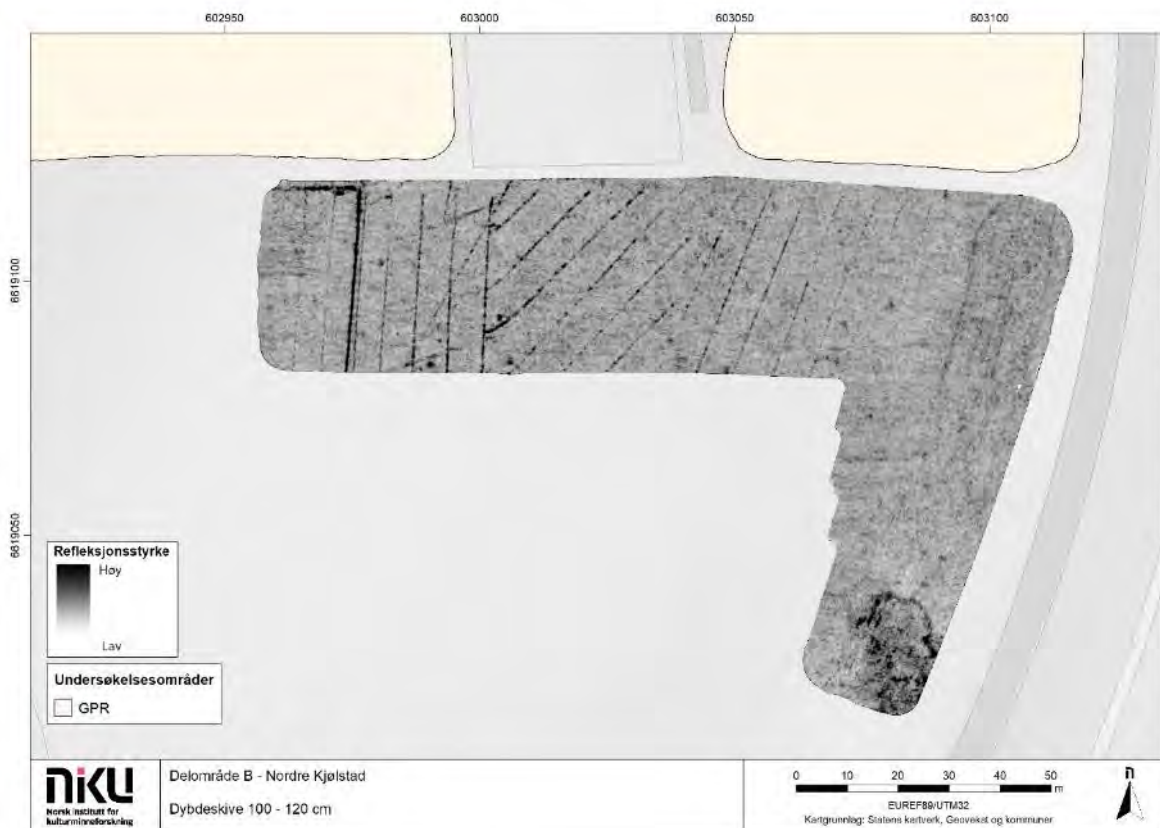
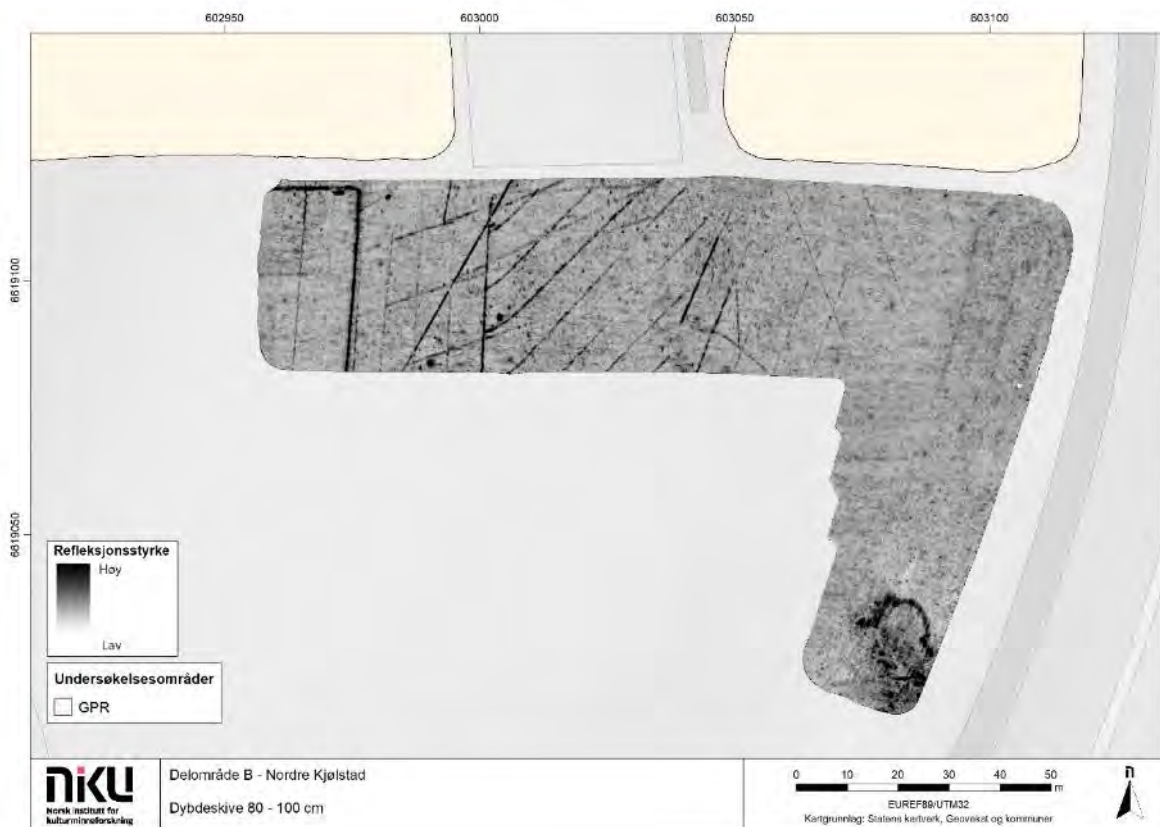
0 20 40 60 80 100 120 m
EUREF89/UTM32
Kartgrunnlag: Statens kartverk, Geovekst og kommuner

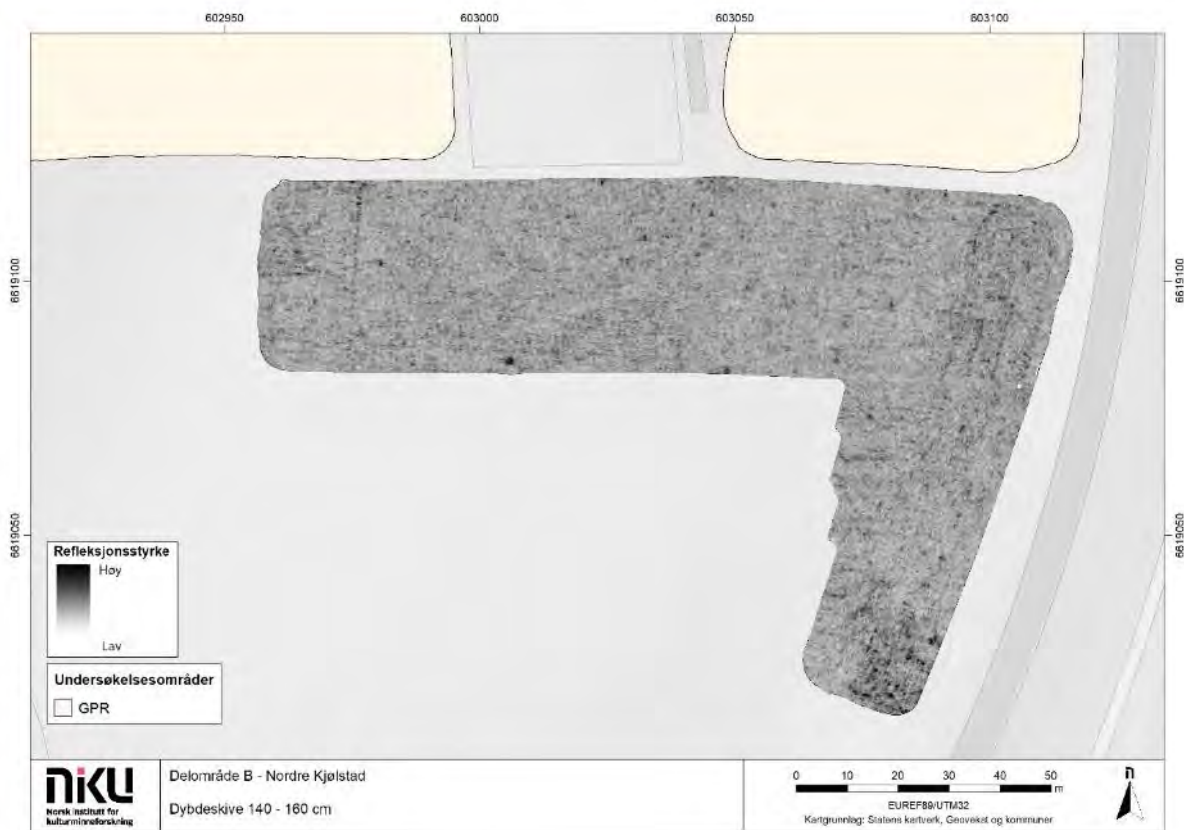


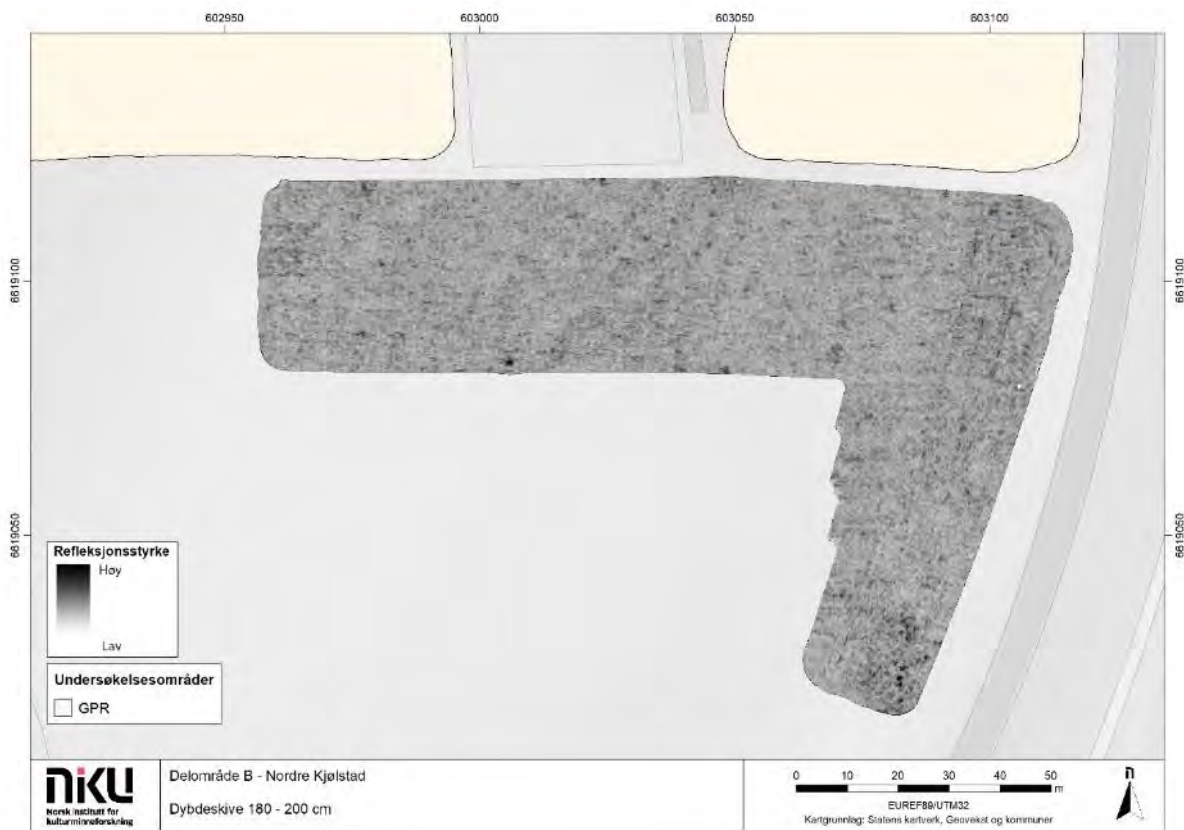
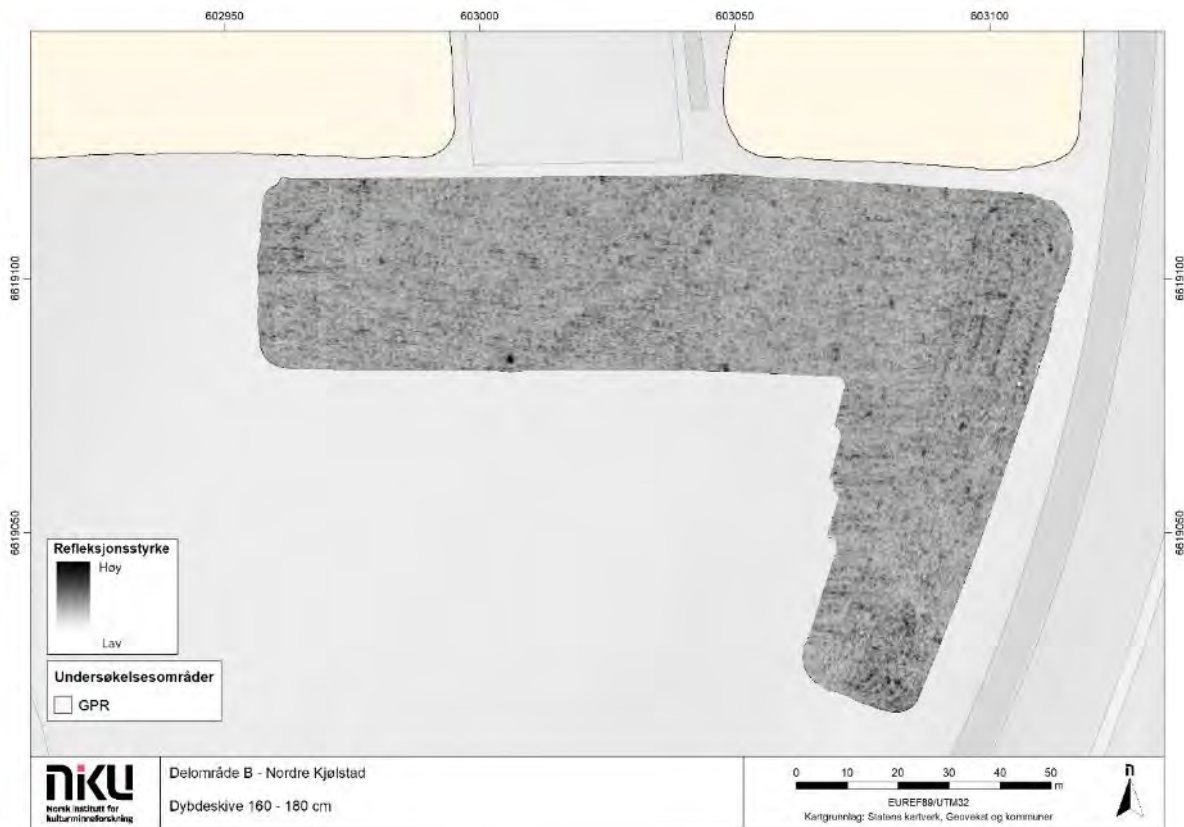






















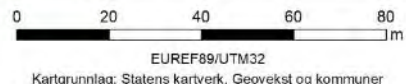










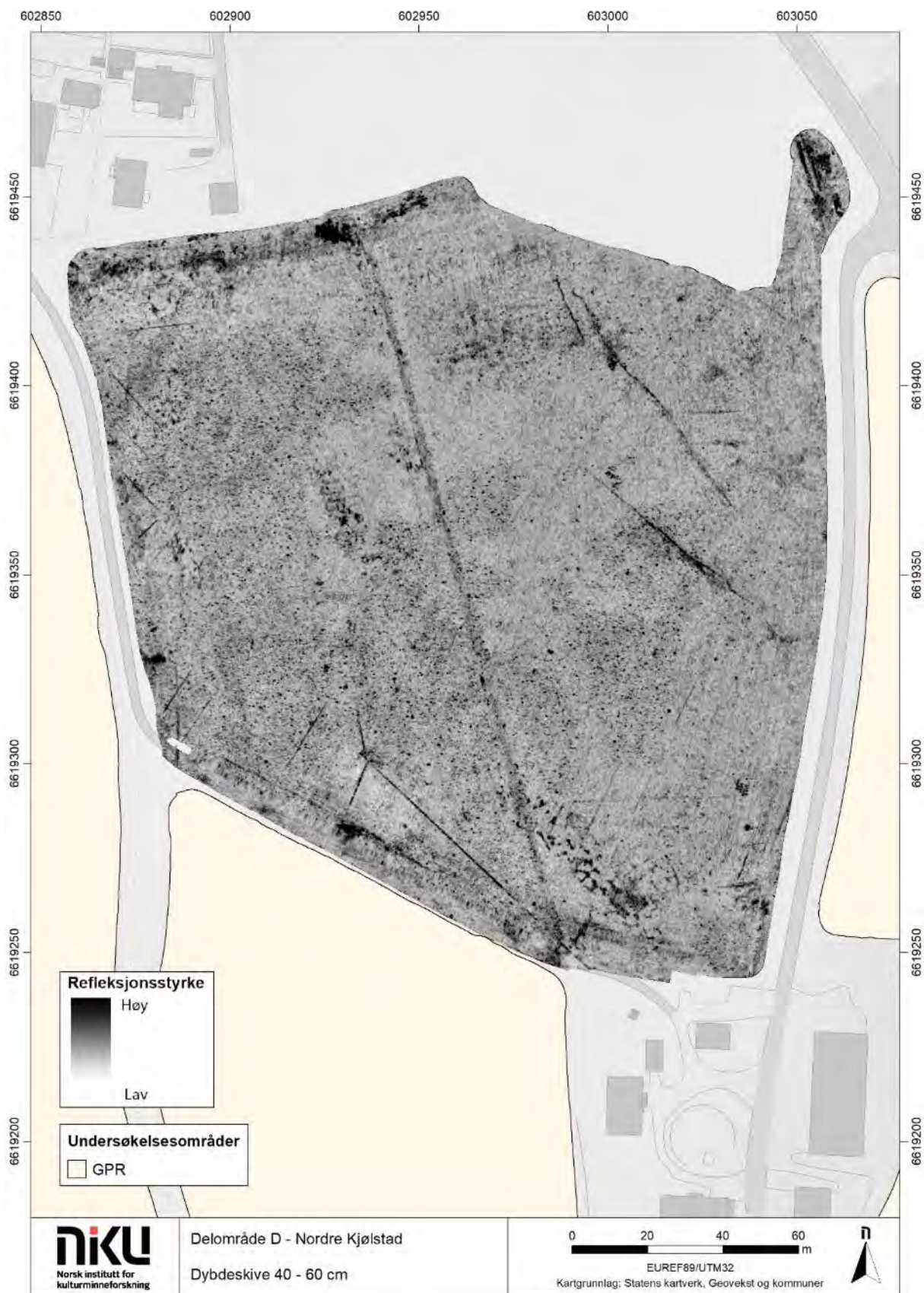
Delområde C - Nordre Kjølstad
Dybdeskive 160 - 180 cm

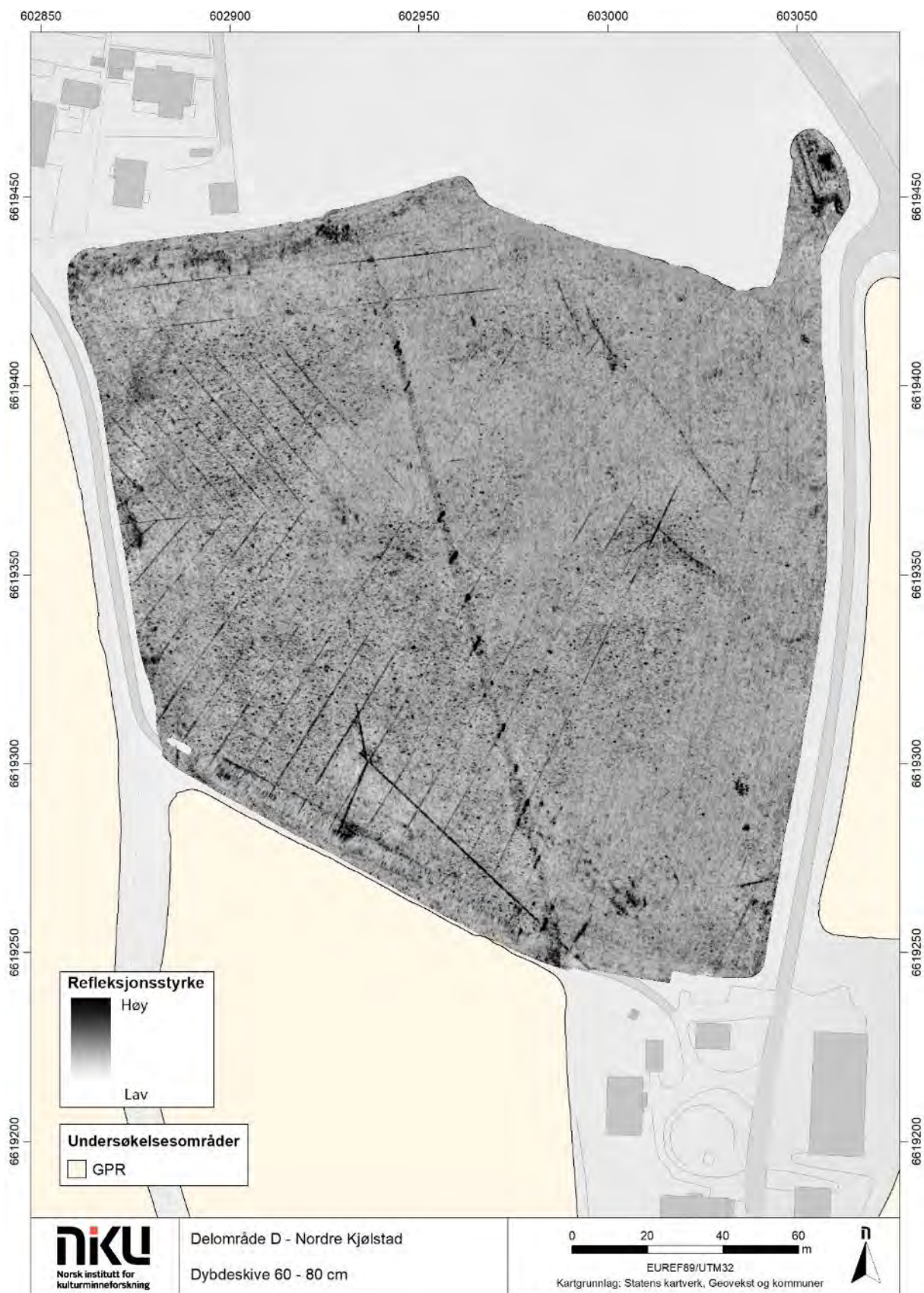














niku
Norsk institutt for
kulturarv- og
kulturmiljøforskning

Delområde D - Nordre Kjølstad
Dybdeskive 80 - 100 cm

0 20 40 60 m
EUREF89/UTM32
Kartgrunnlag: Statens kartverk, Geovekst og kommuner



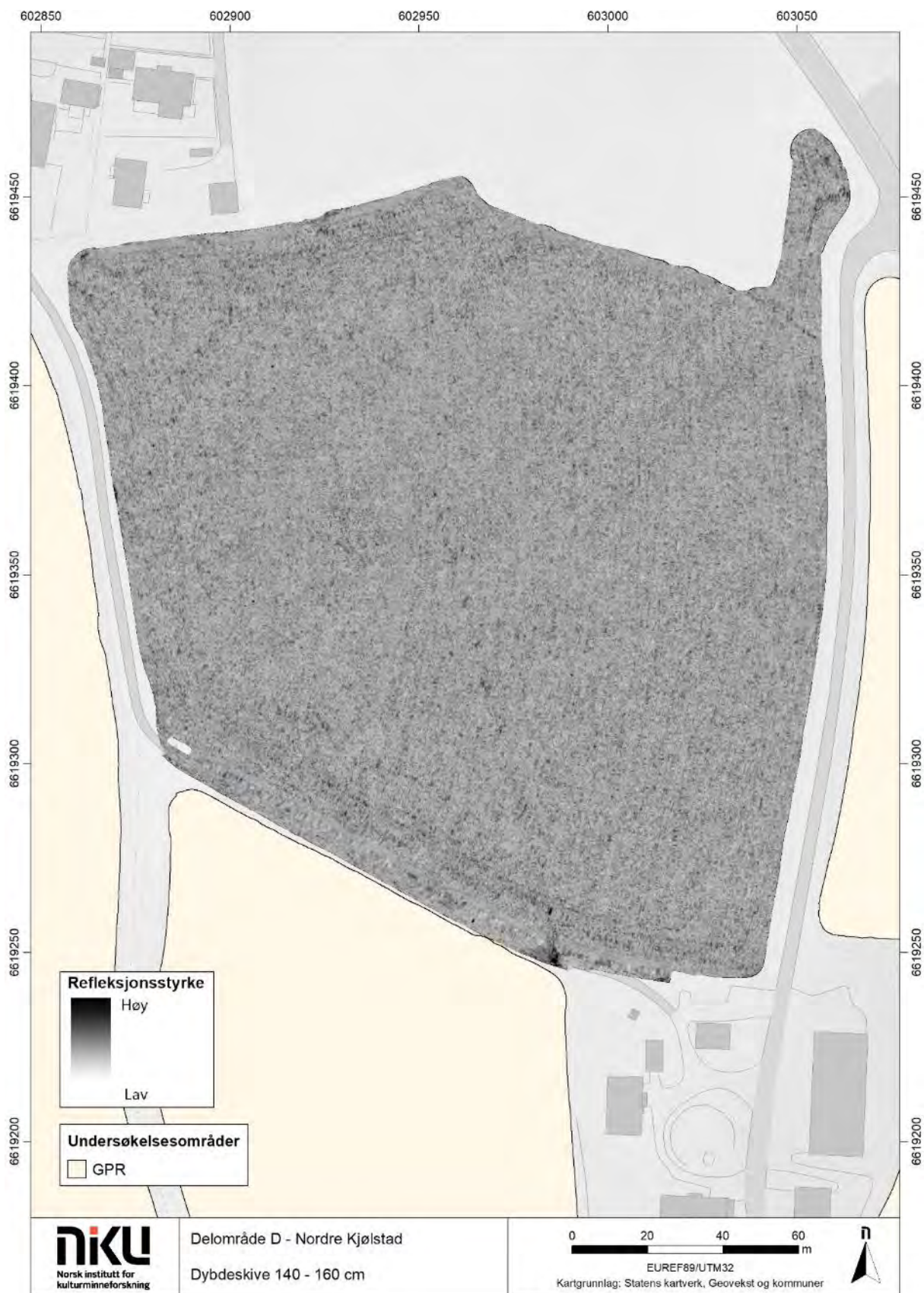


Delområde D - Nordre Kjølstad
Dybdeskive 100 - 120 cm

0 20 40 60 m
EUREF89/UTM32
Kartgrunnlag: Statens kartverk, Geovekst og kommuner

















































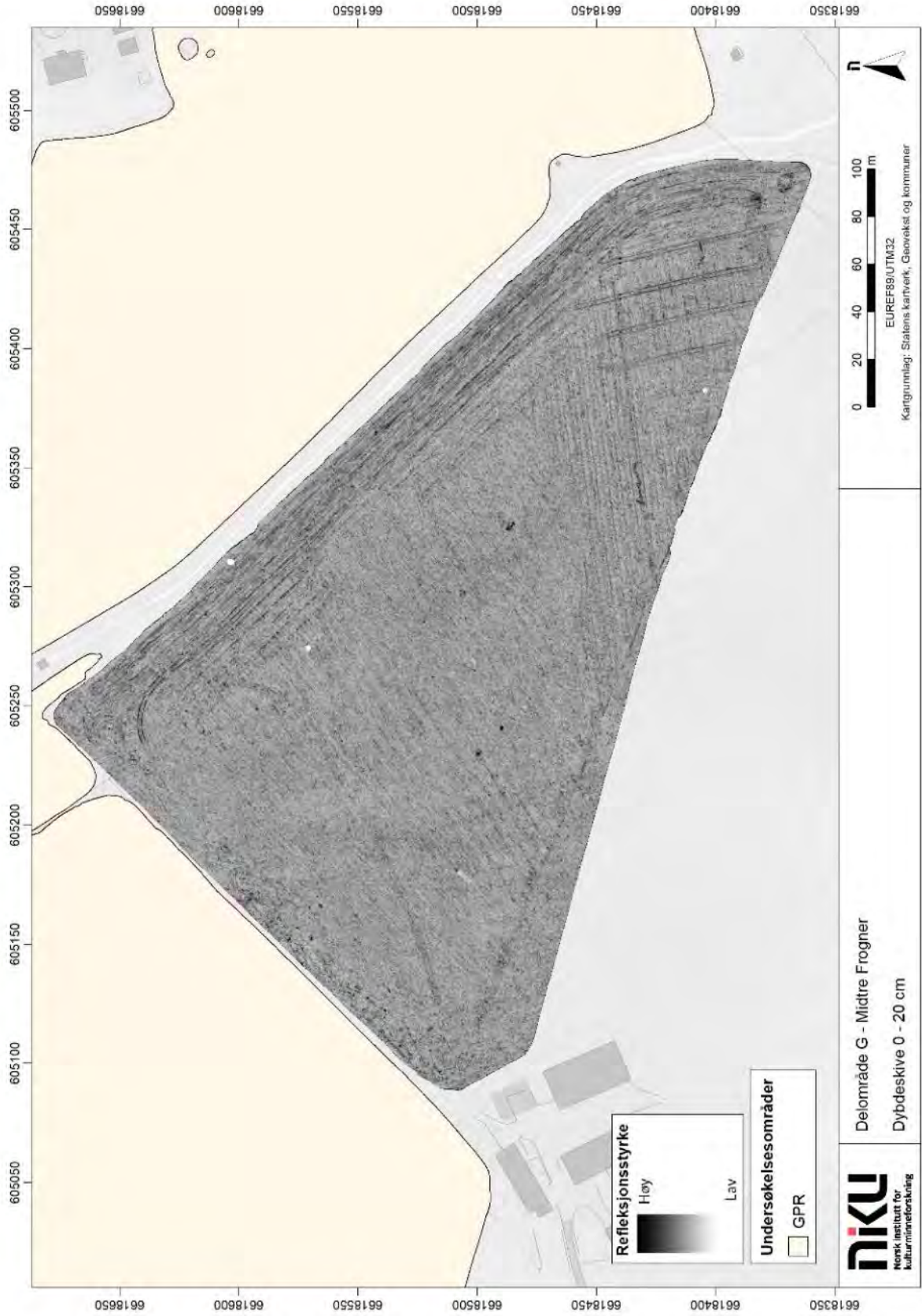


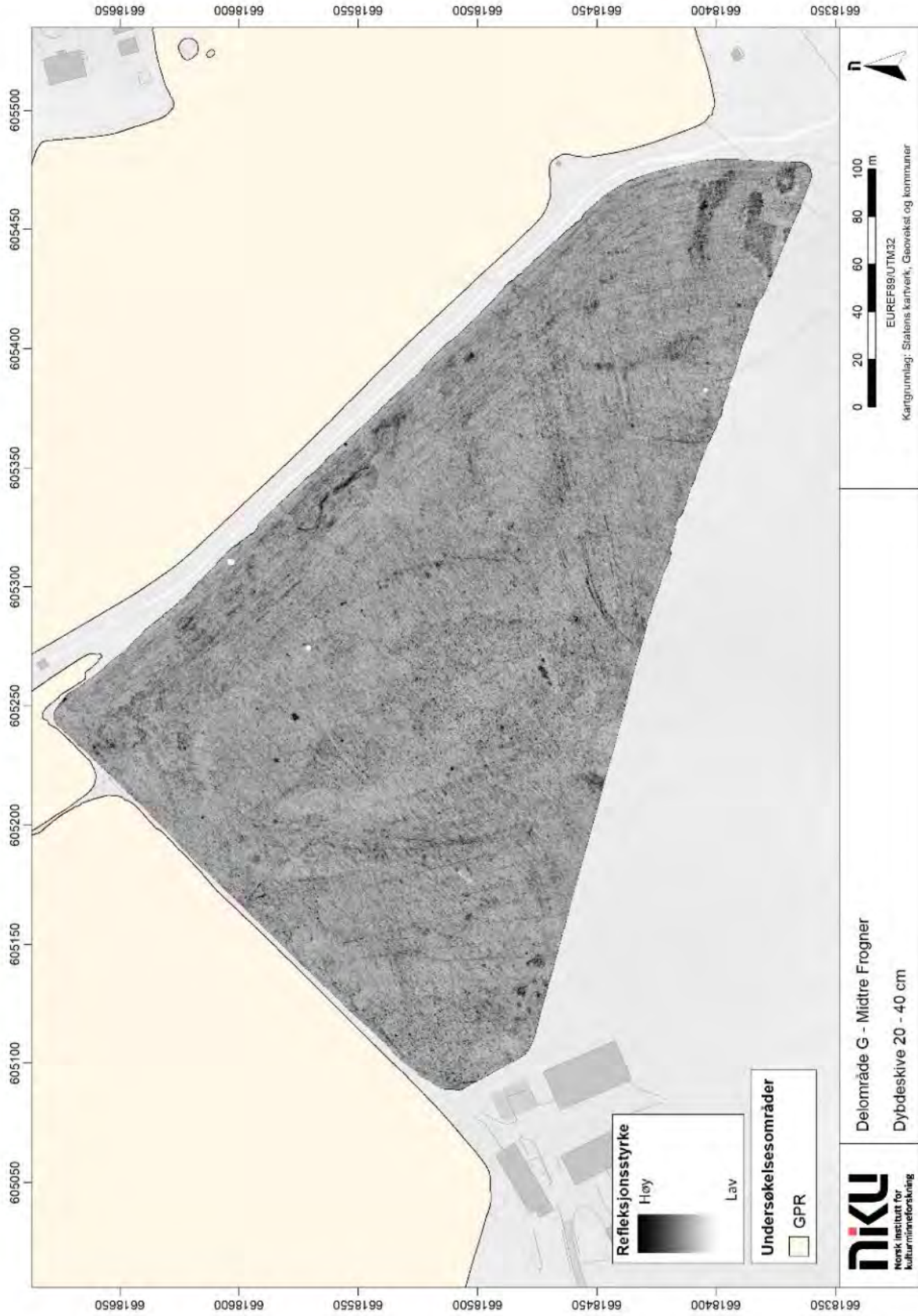








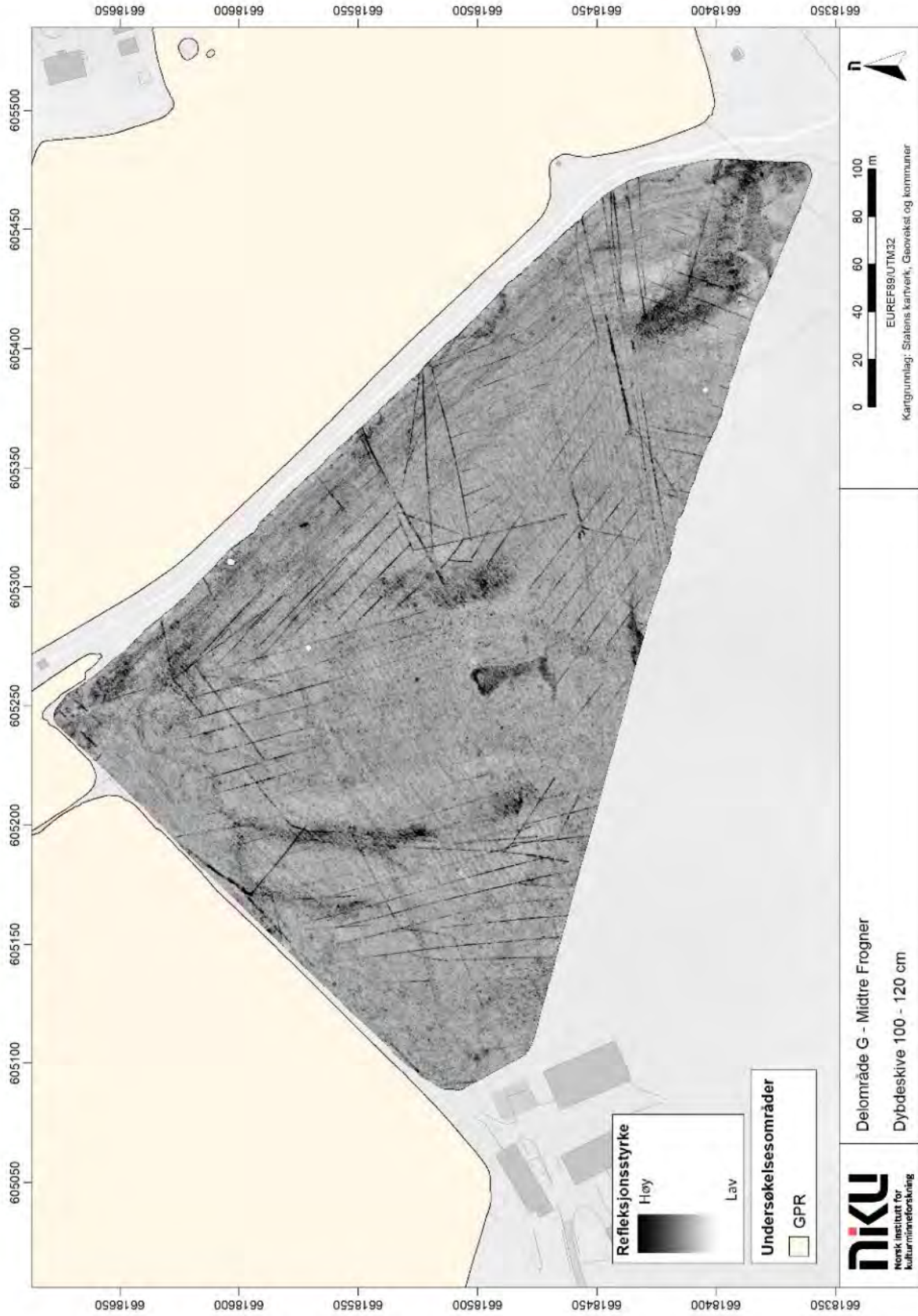


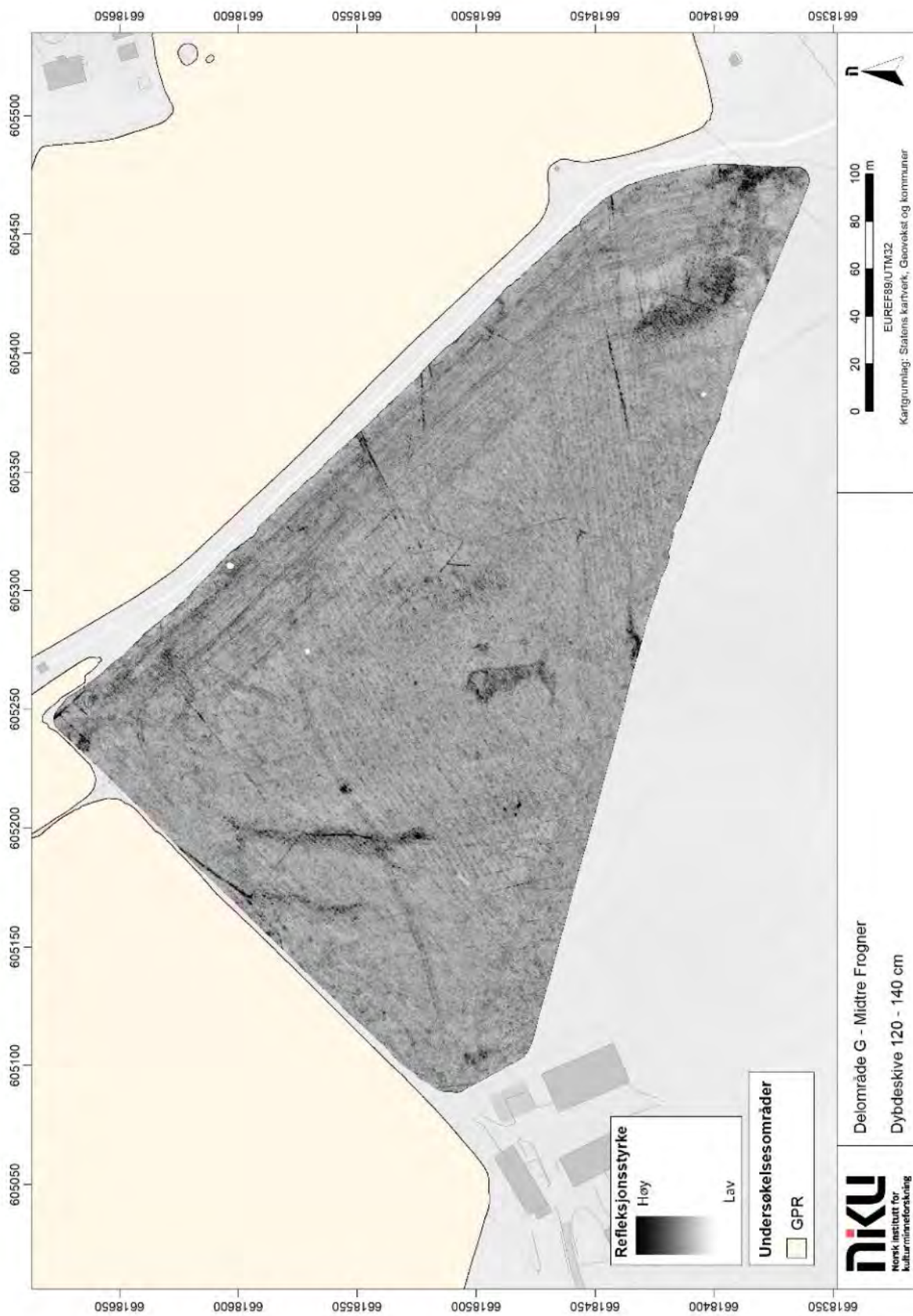


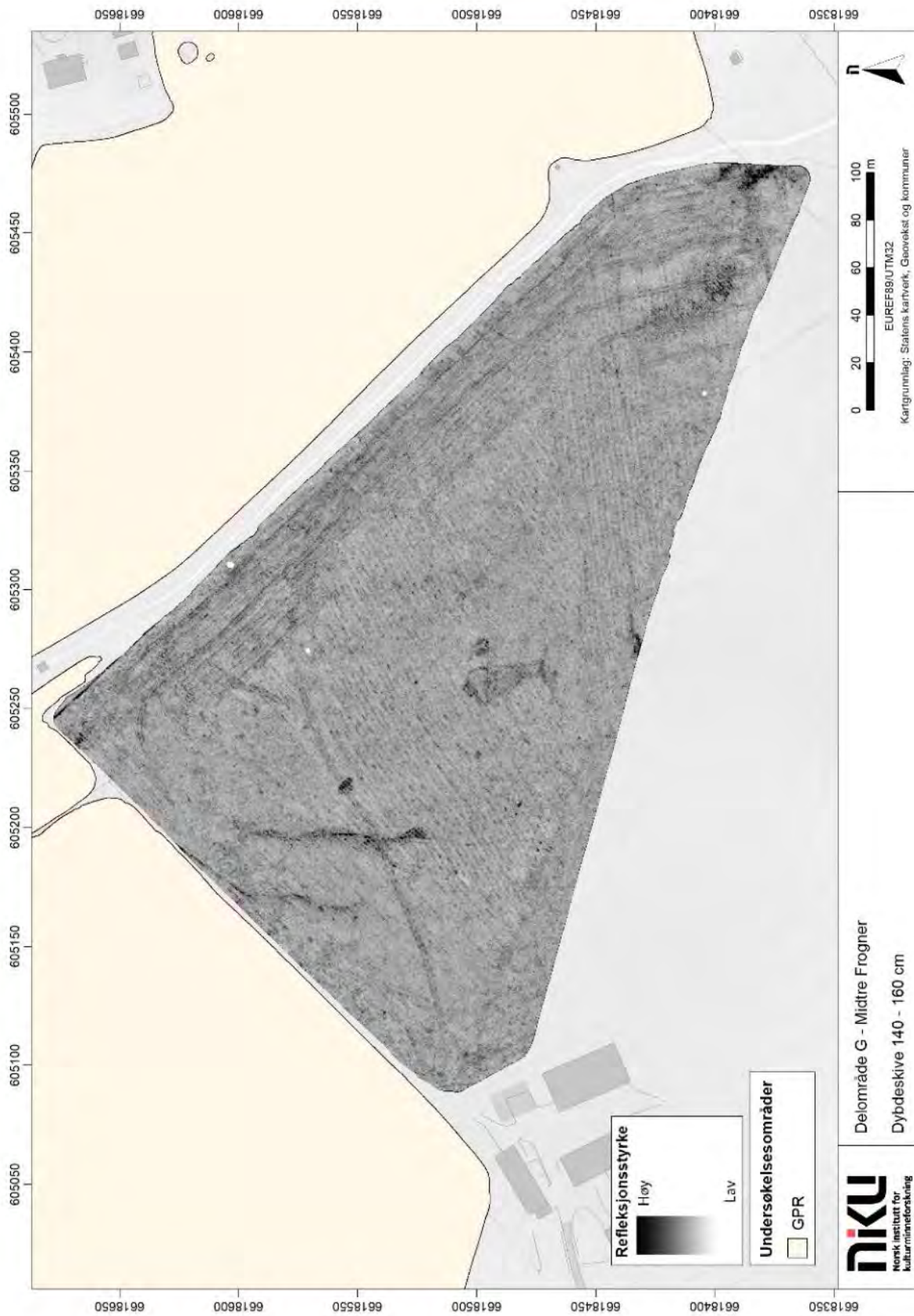


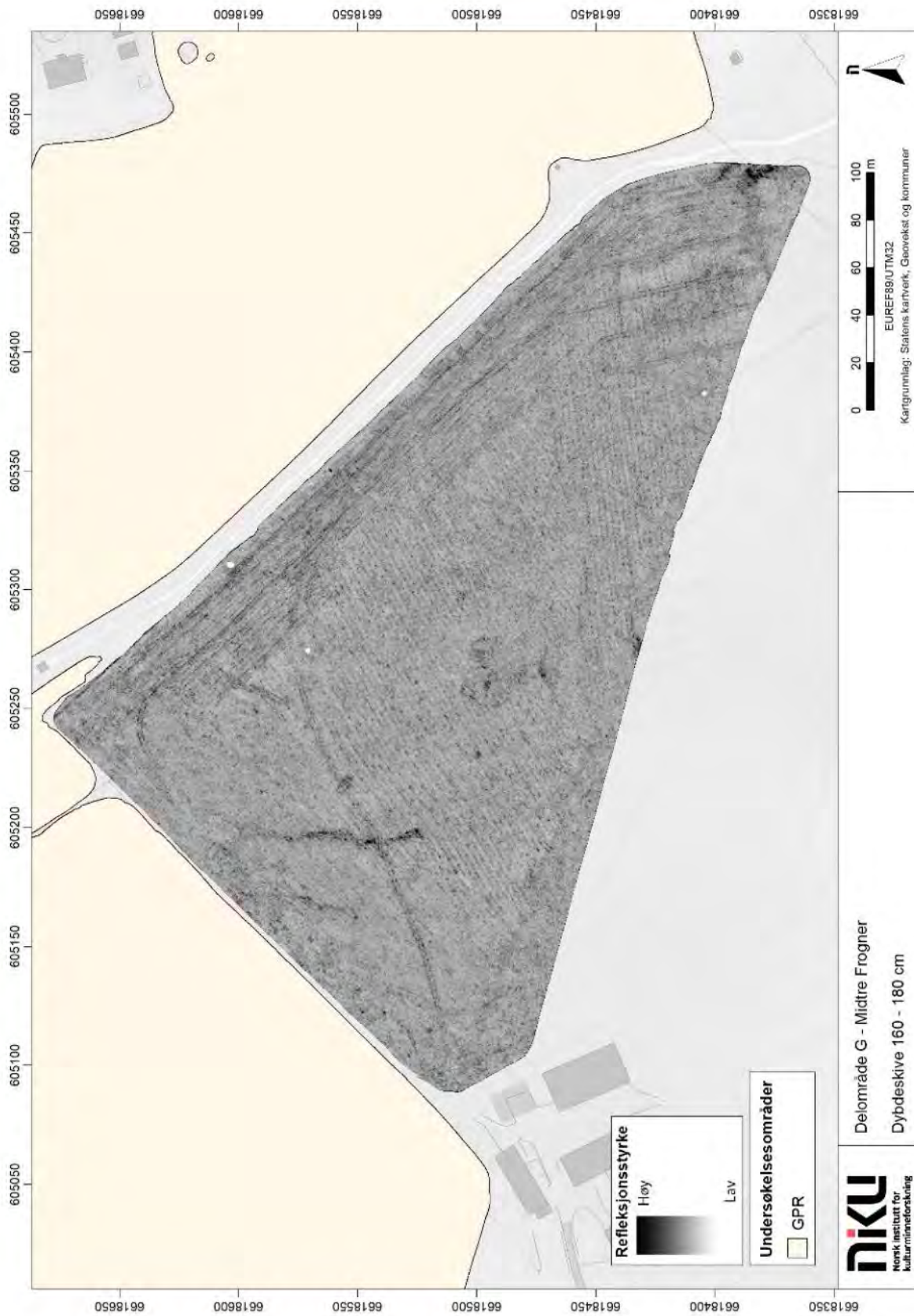


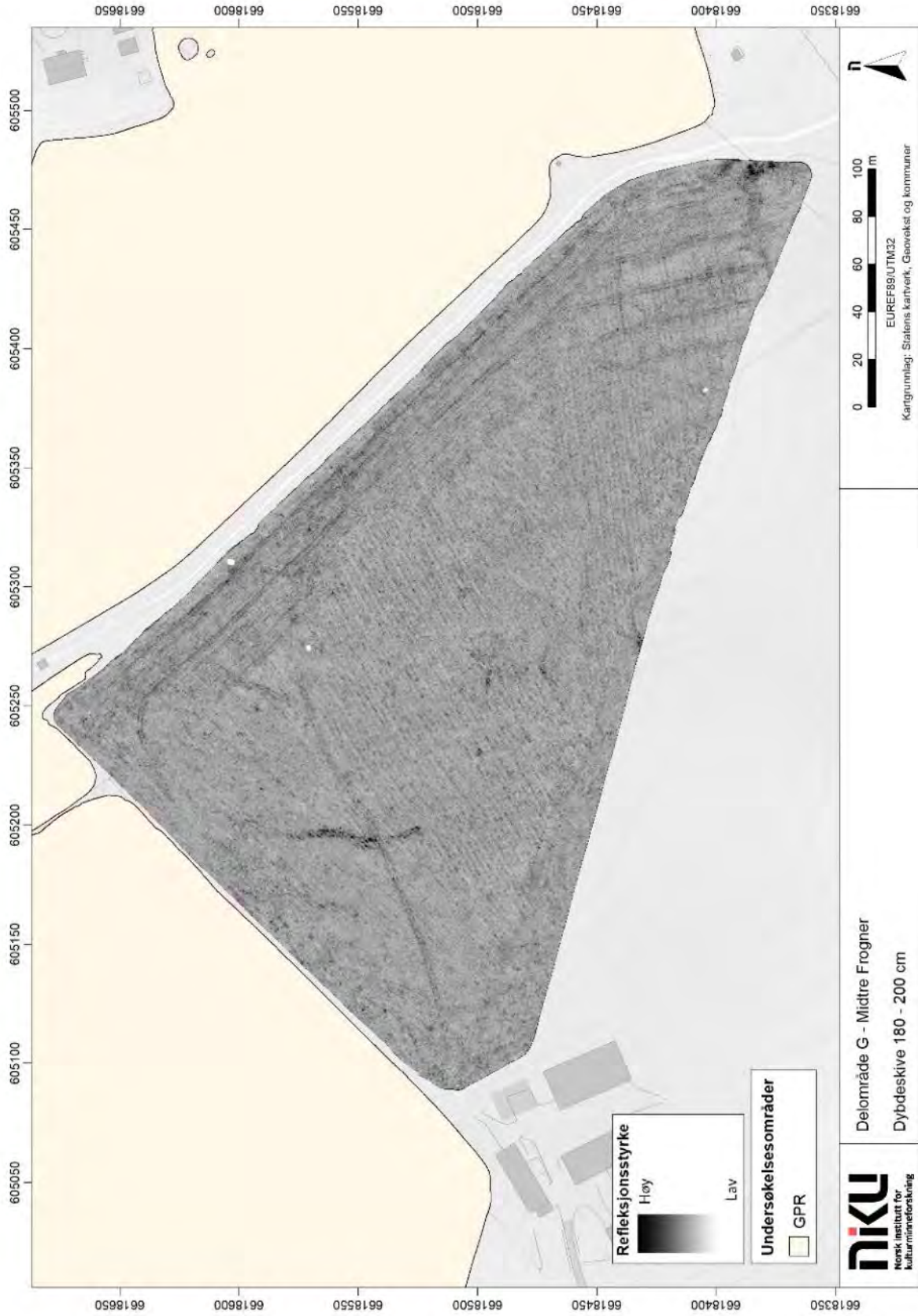


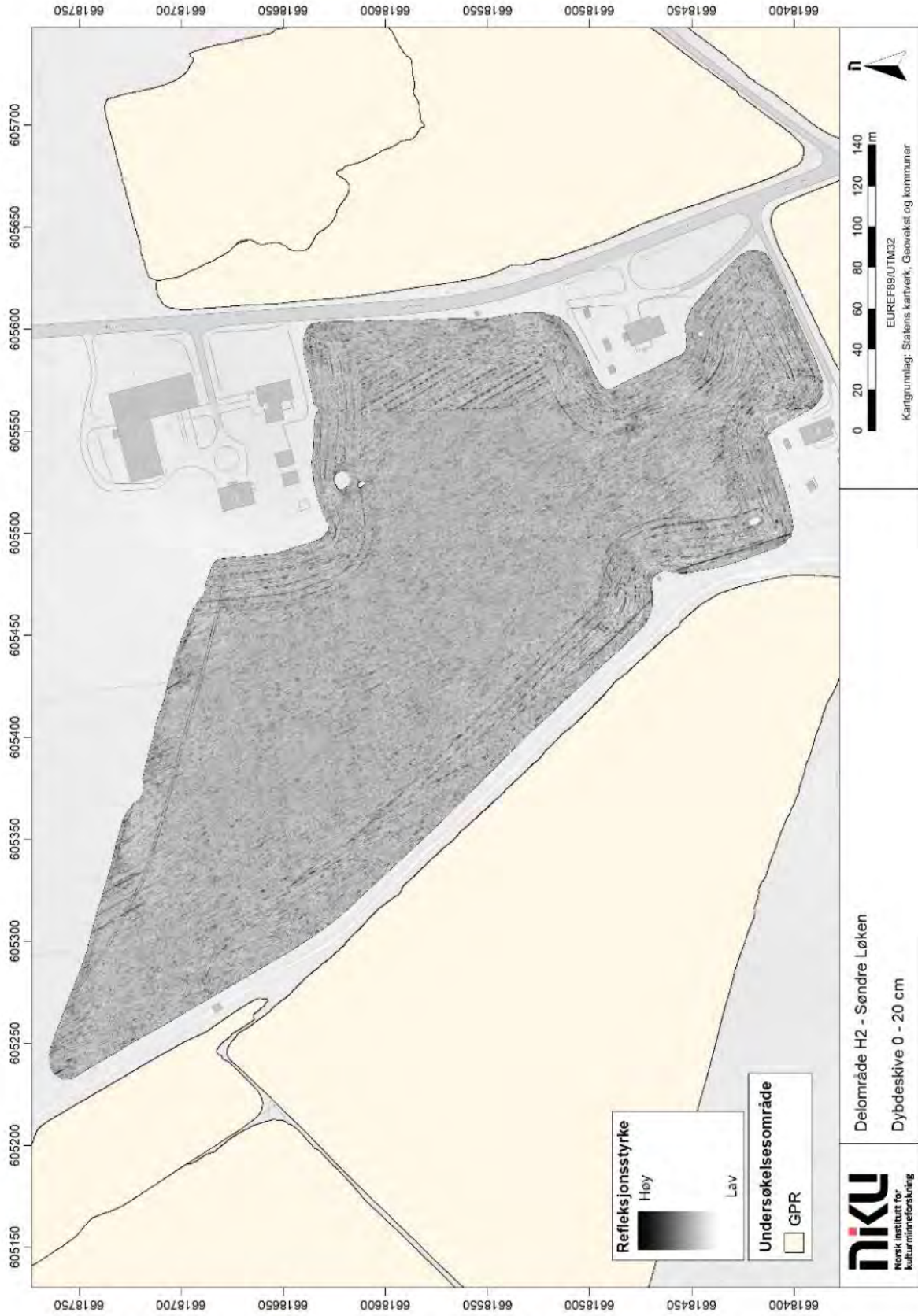


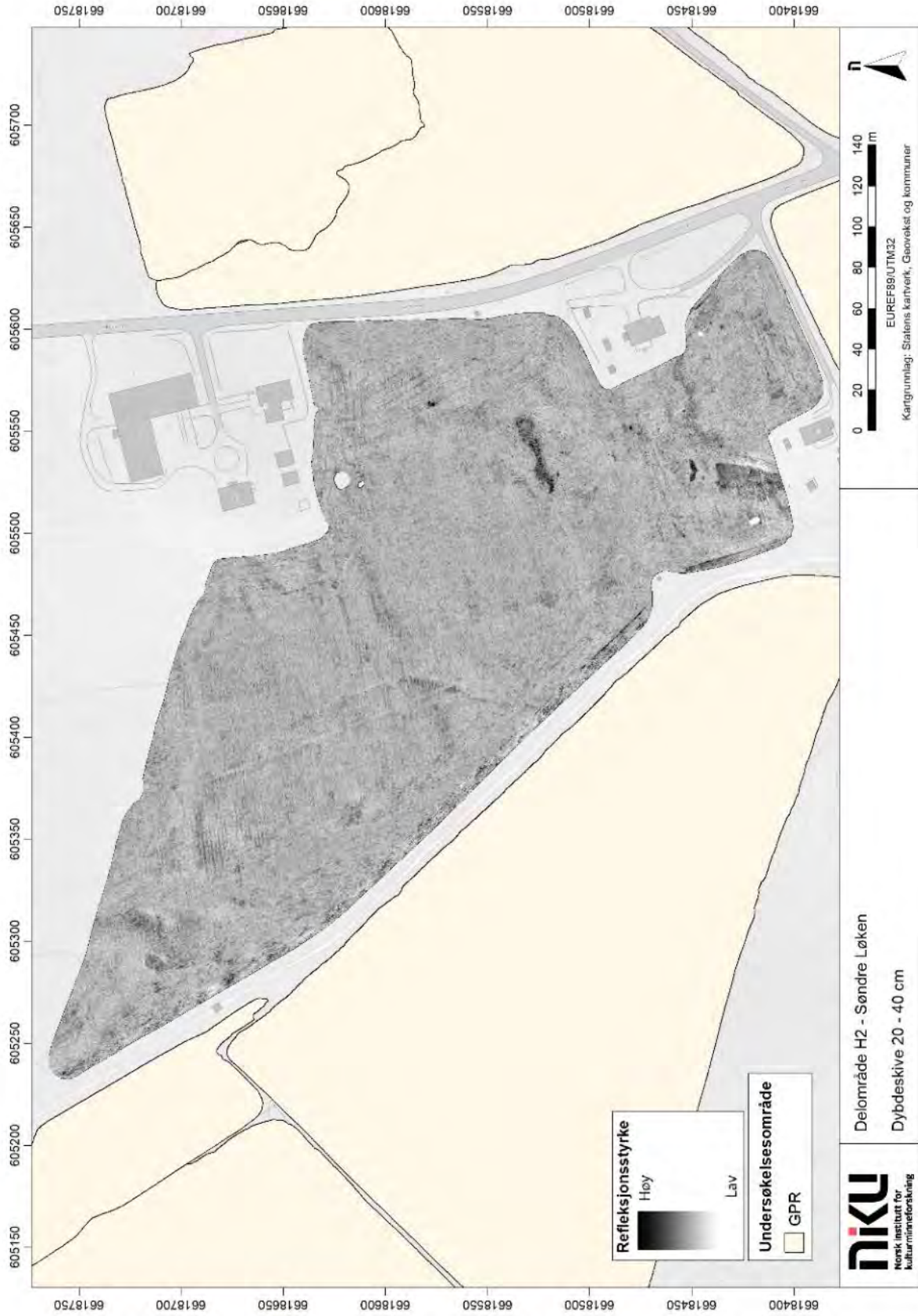










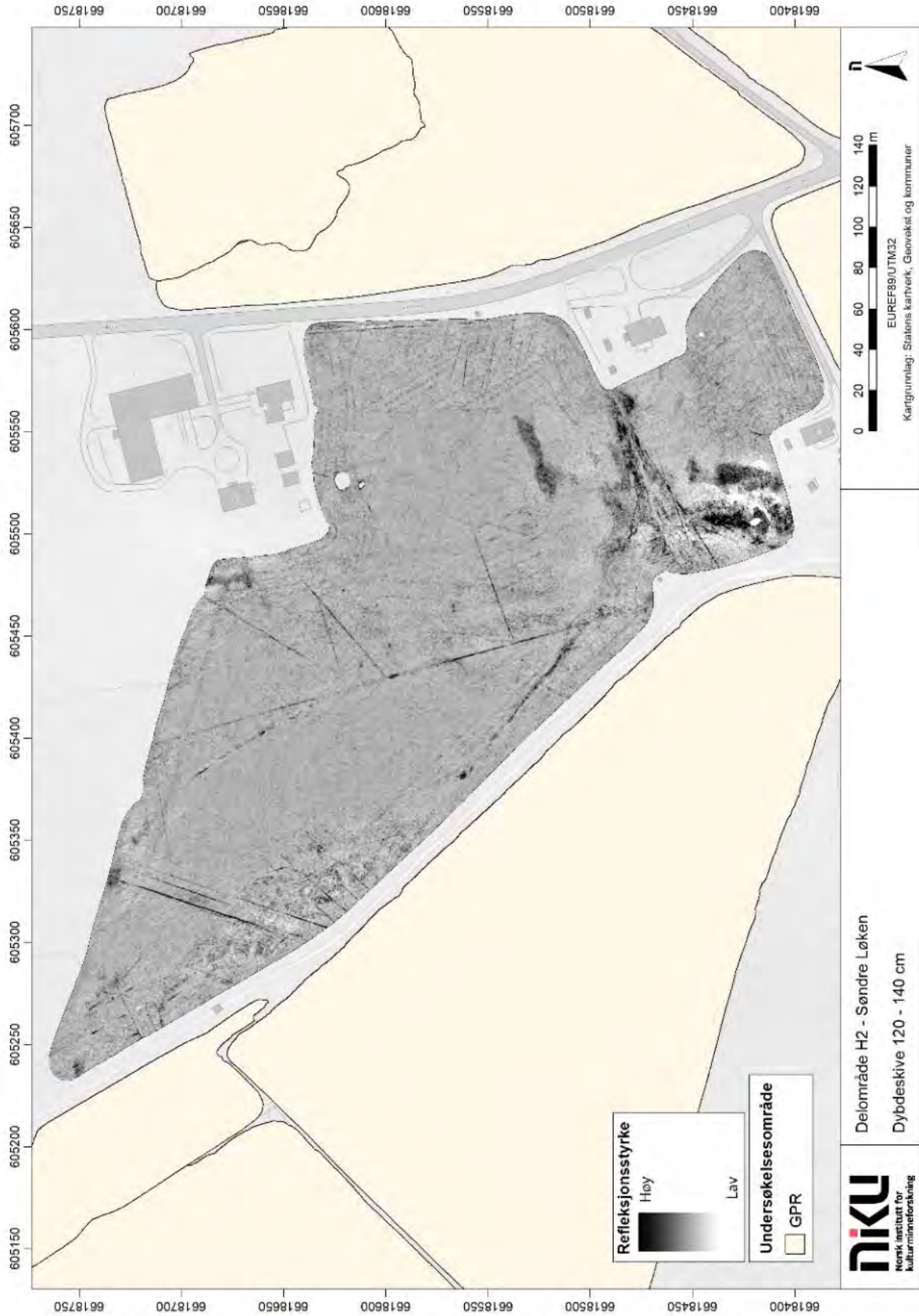


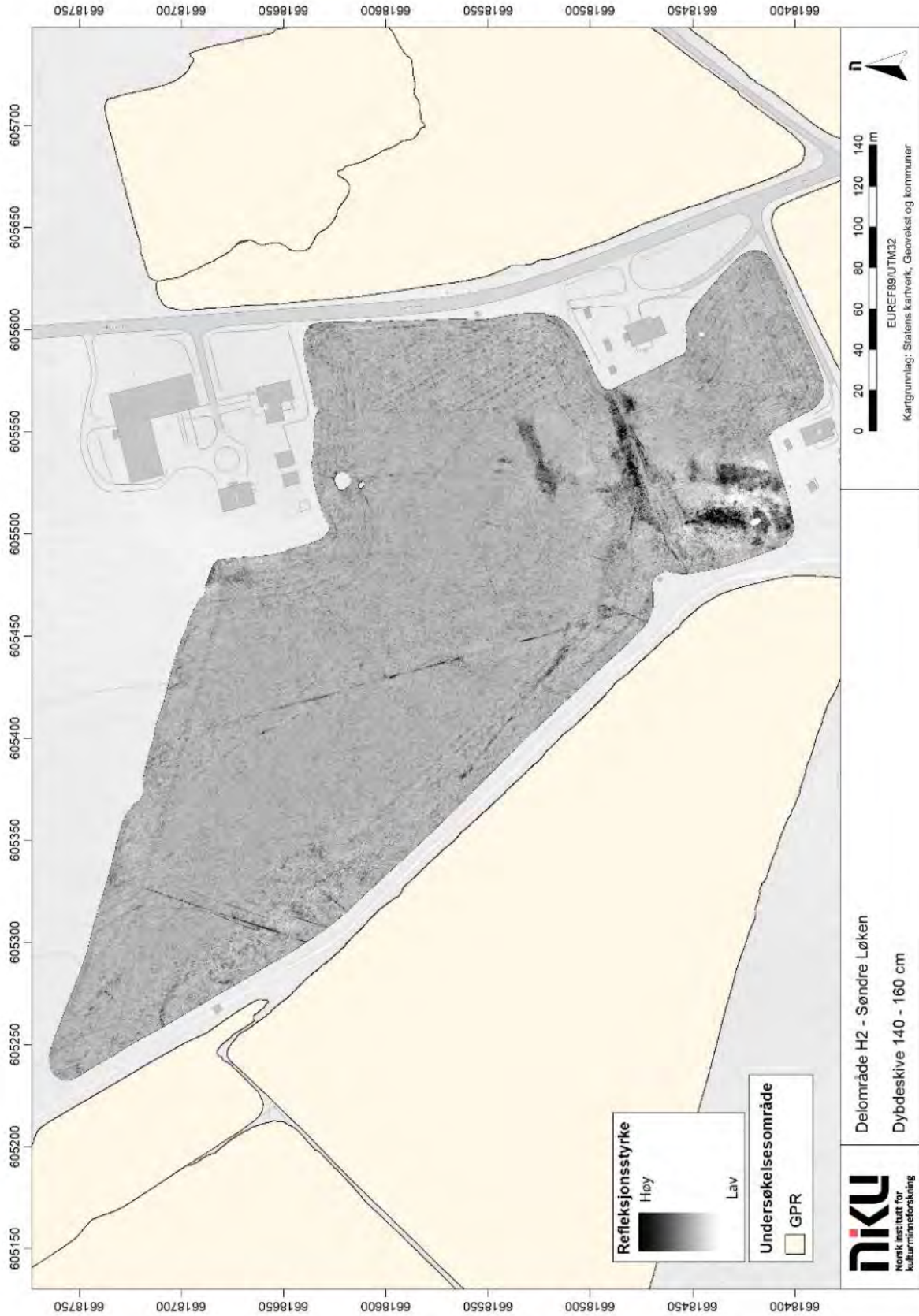


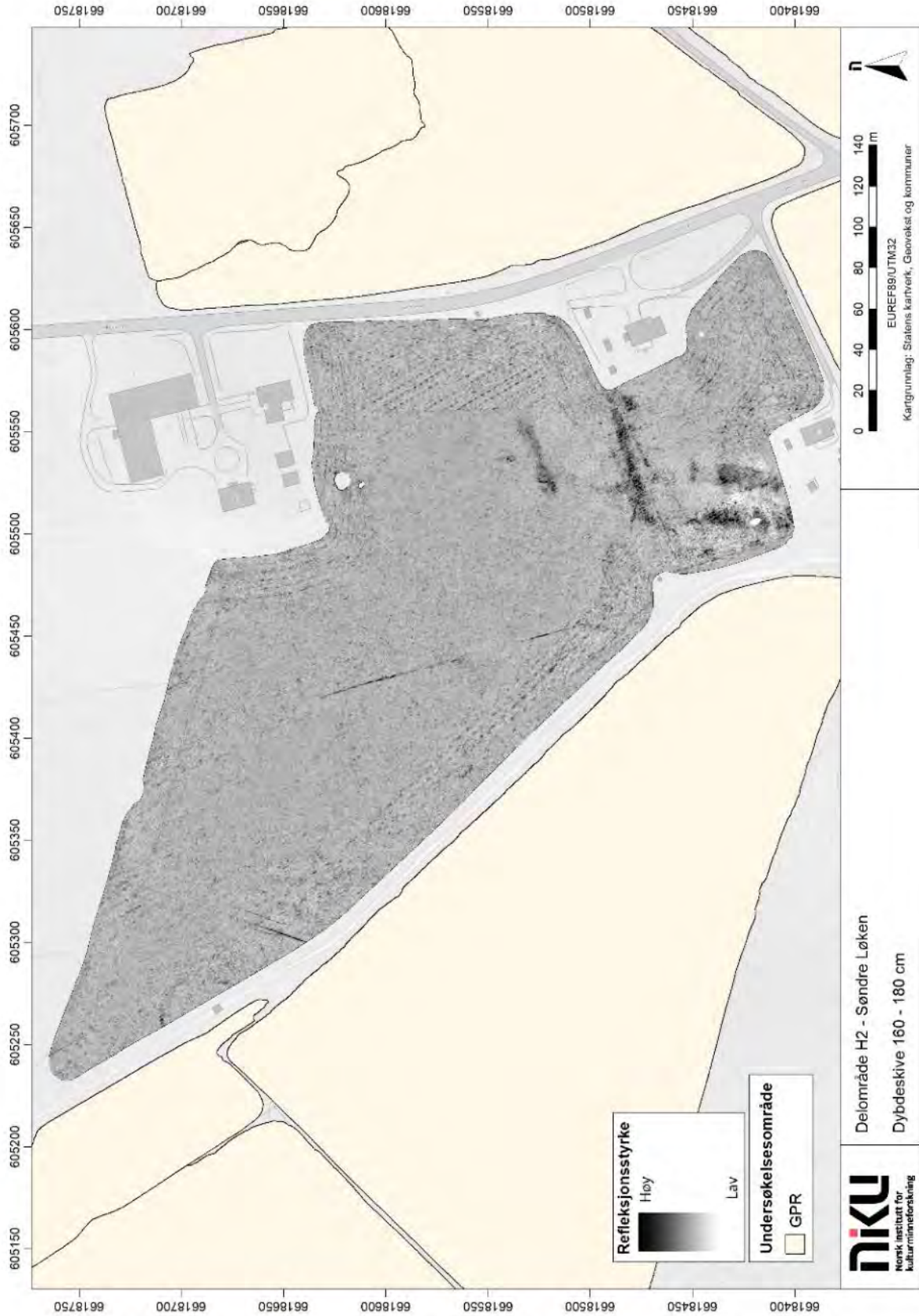


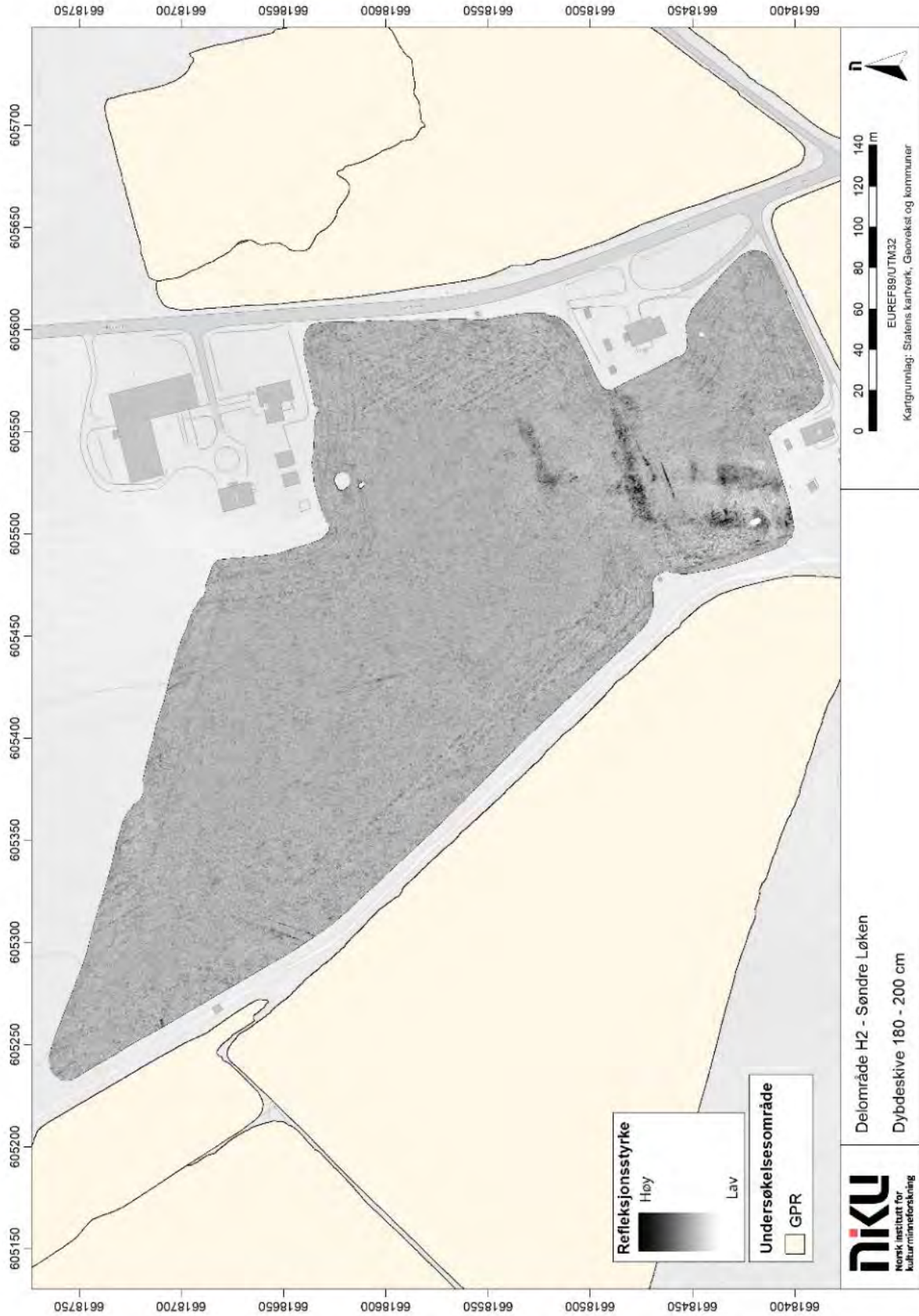


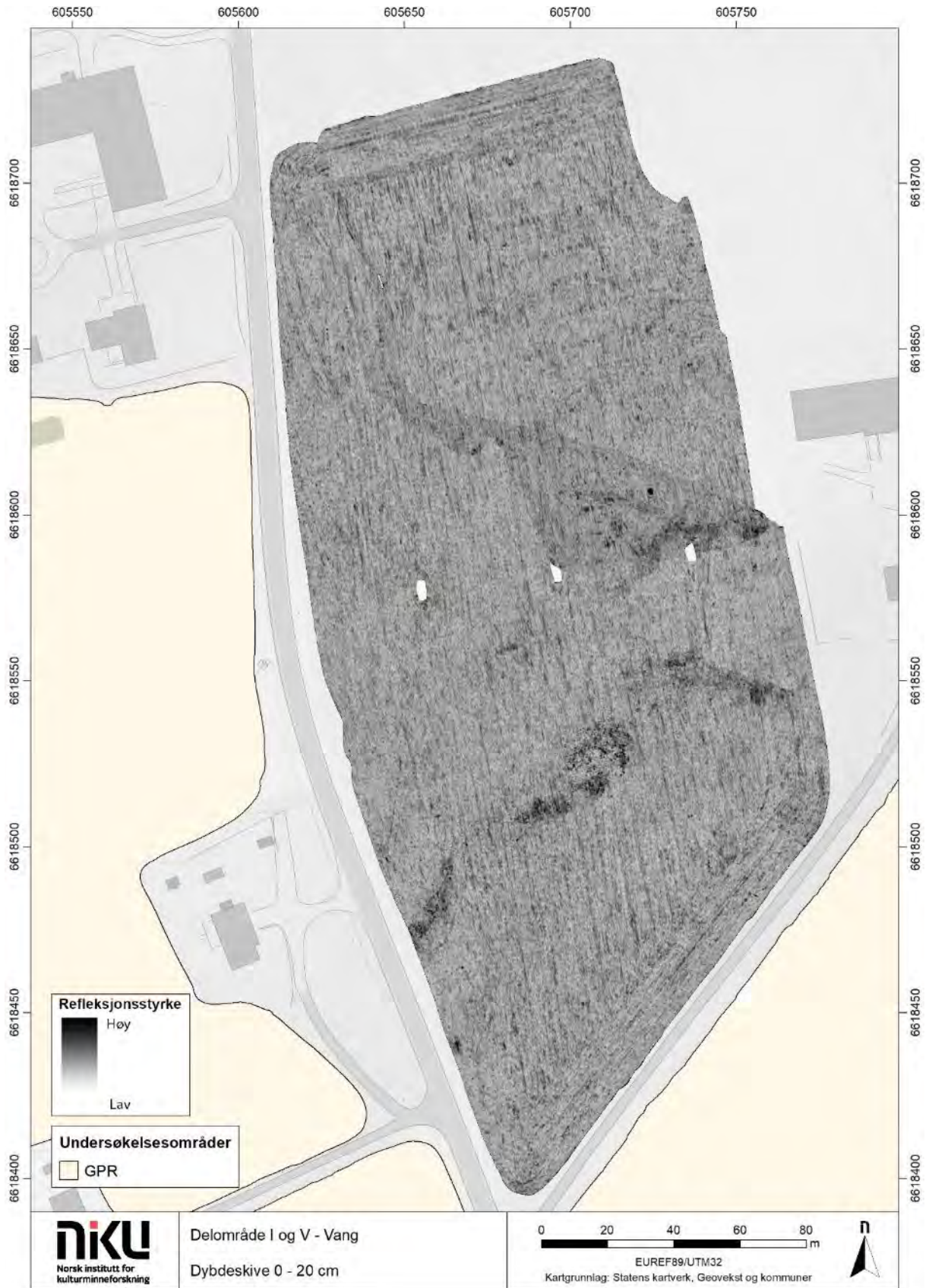






















niku
Norsk institutt for
kulturminneforskning

Delområde I og V - Vang
Dybdeskive 100 - 120 cm

0 20 40 60 80 m
EUREF89/UTM32
Kartgrunnlag: Statens kartverk, Geovekst og kommuner







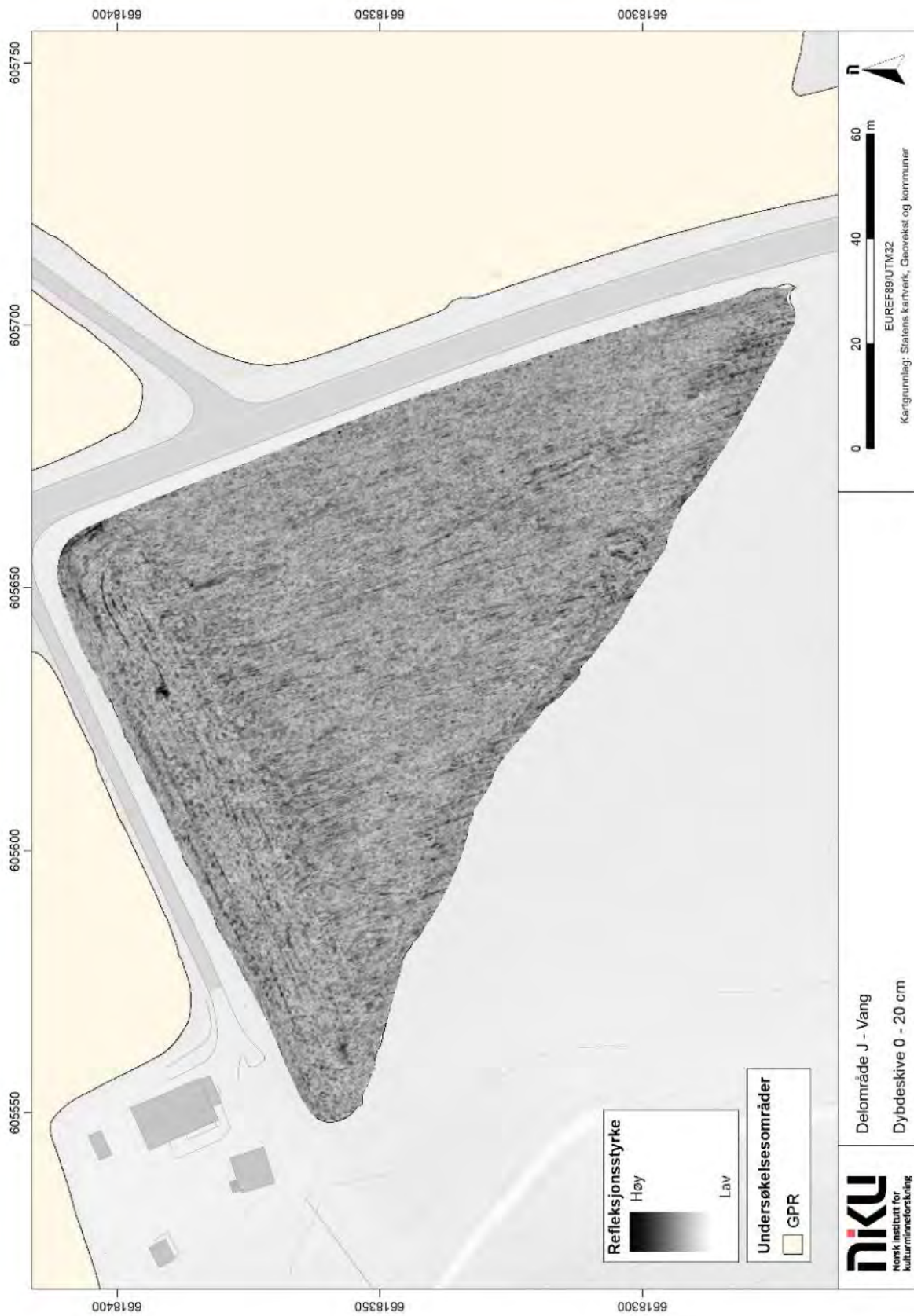


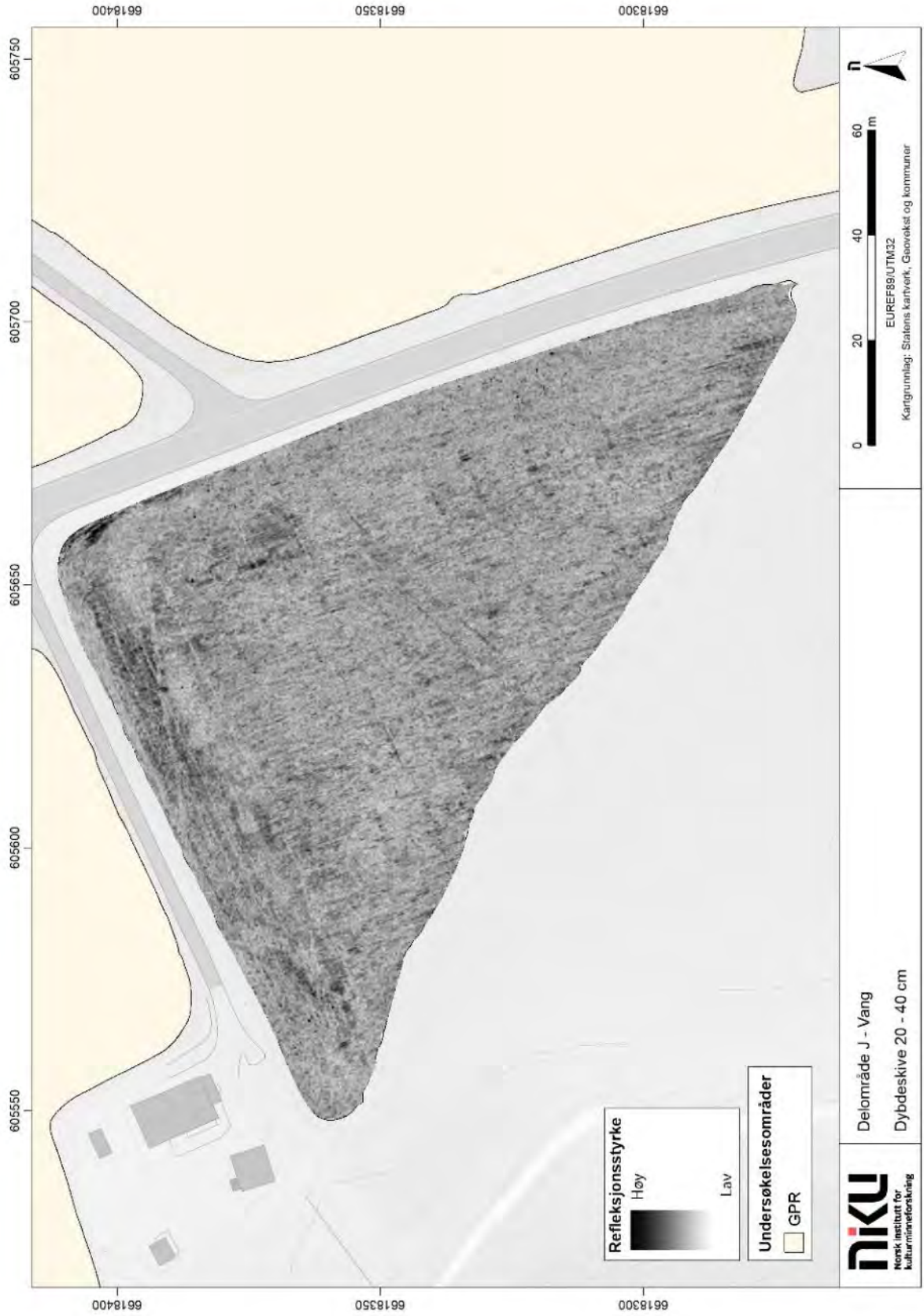


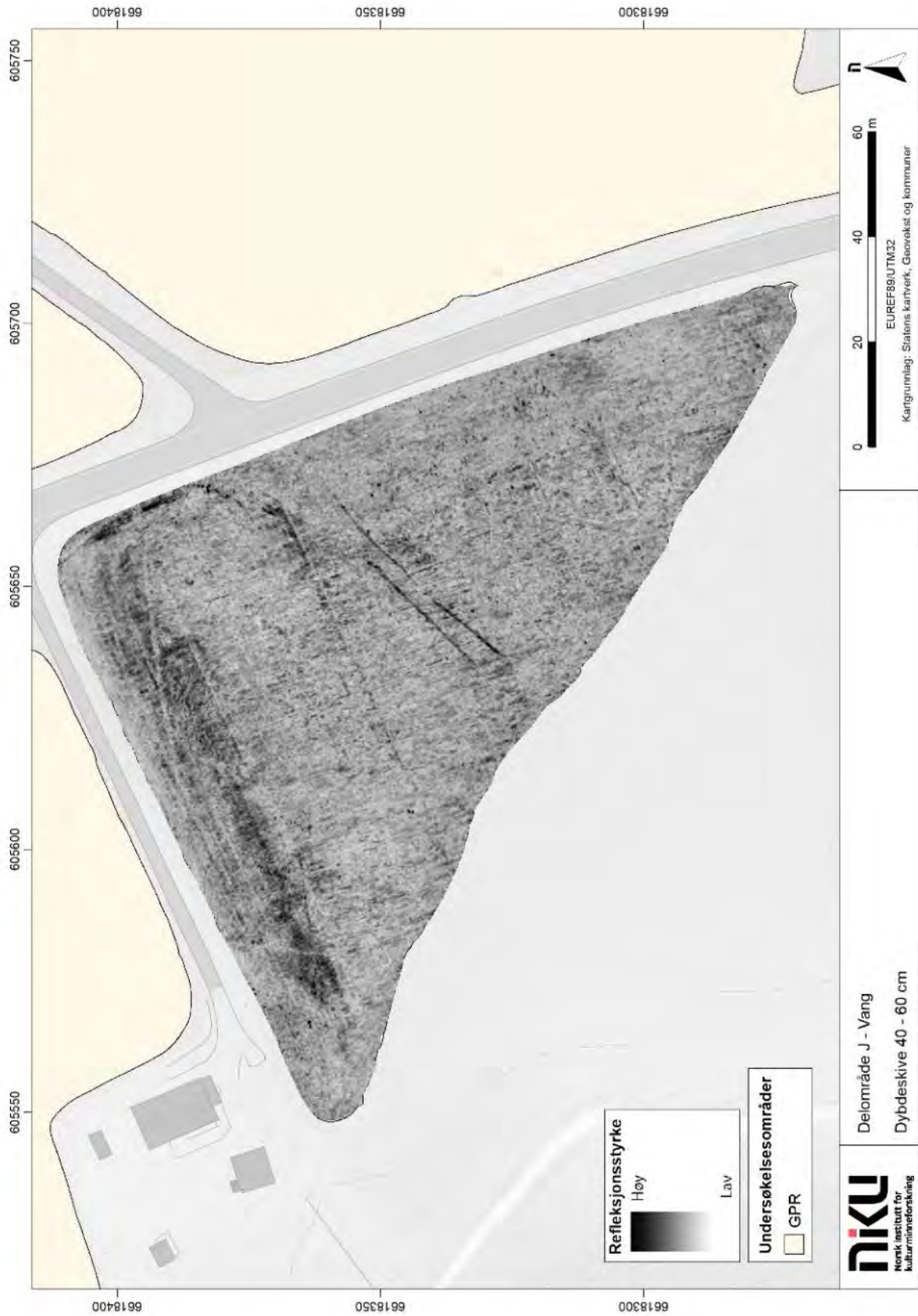


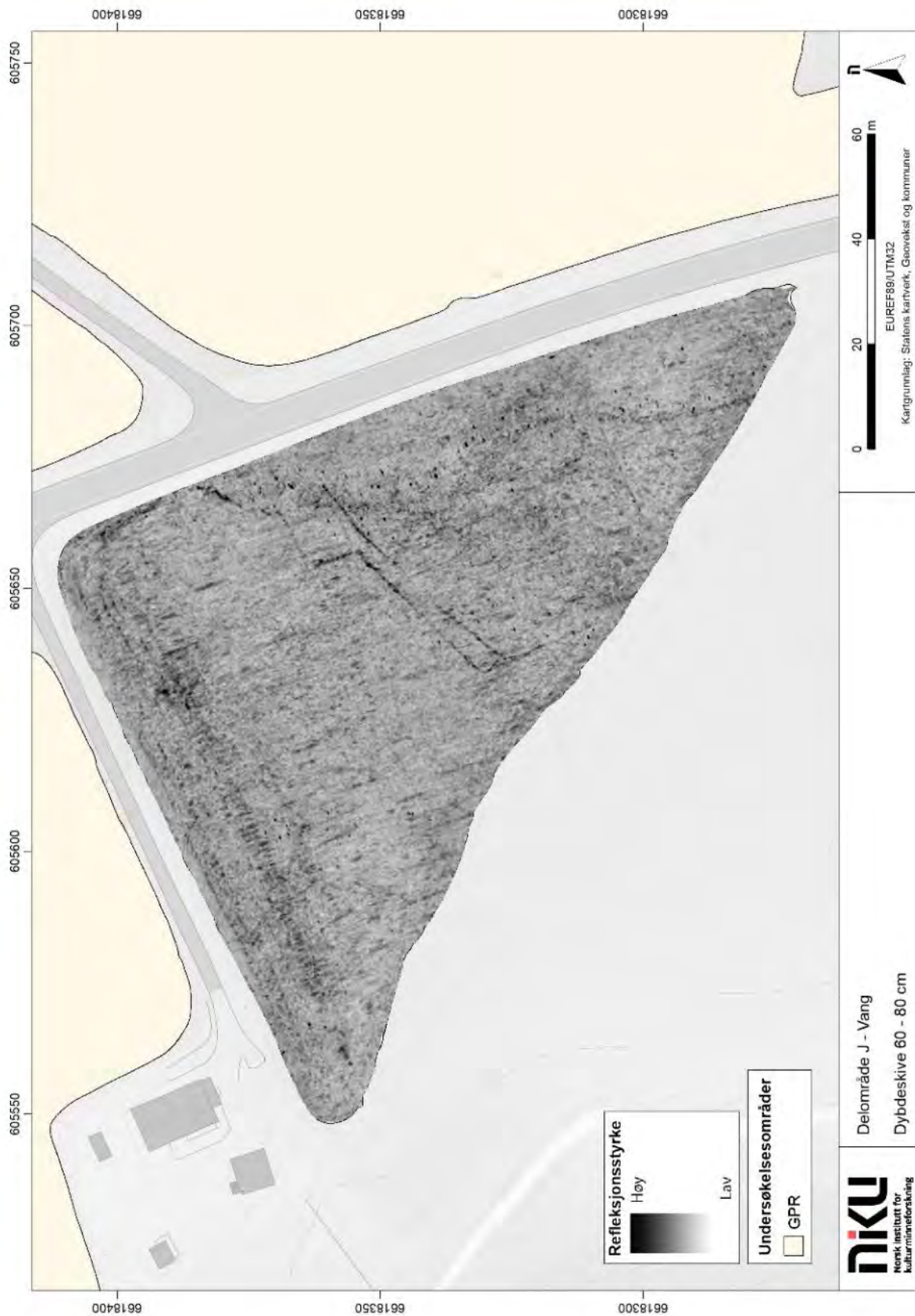


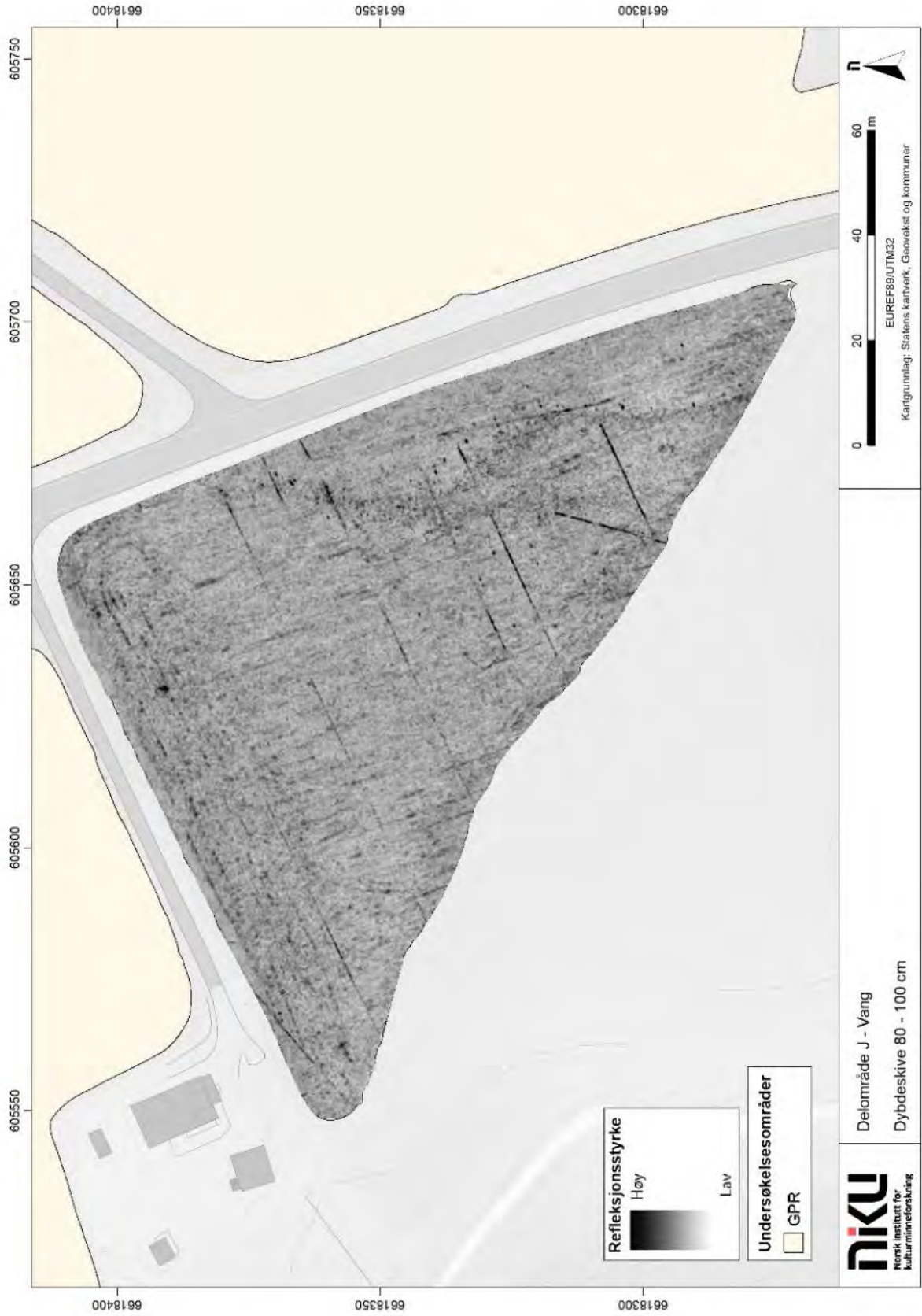


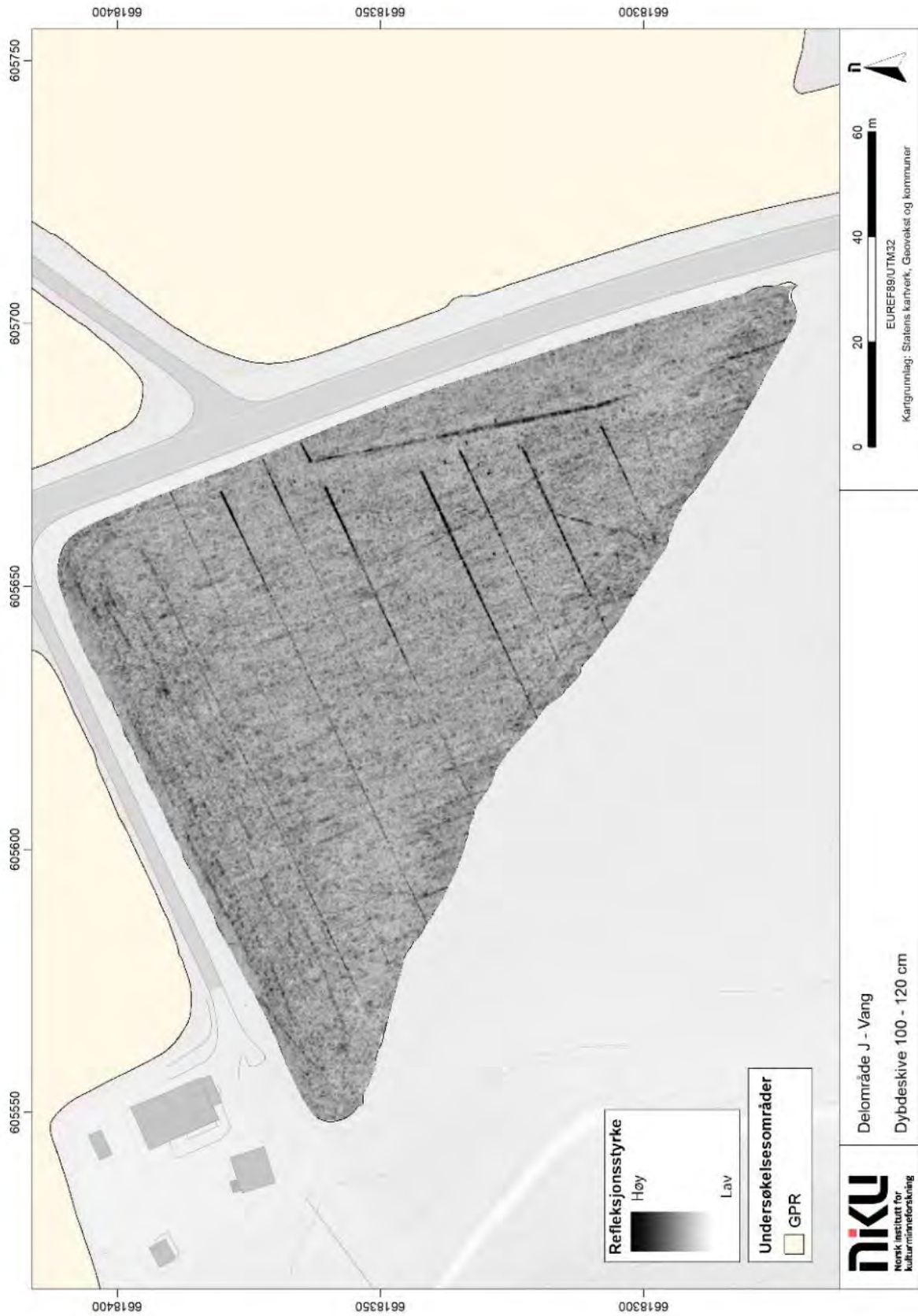


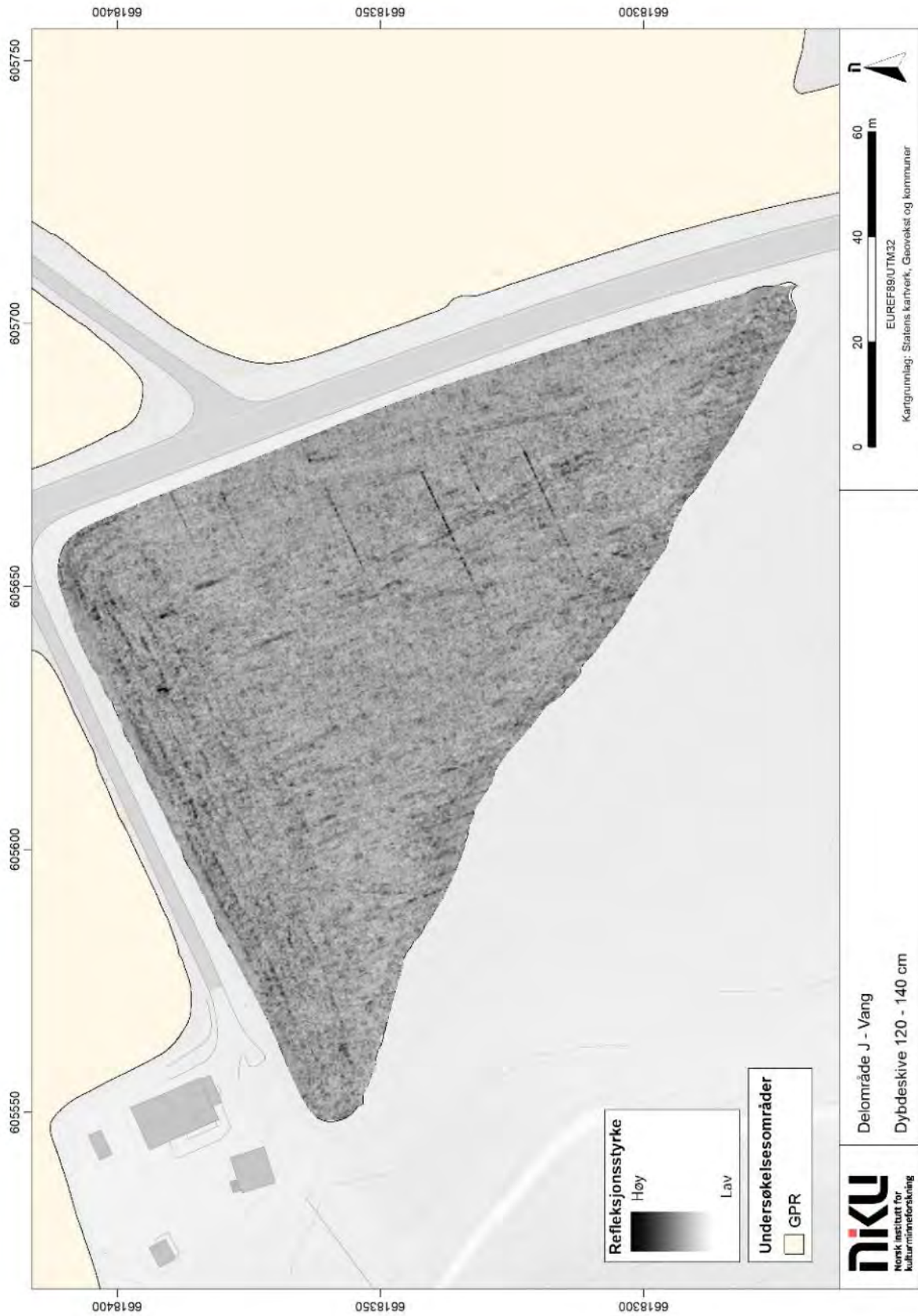


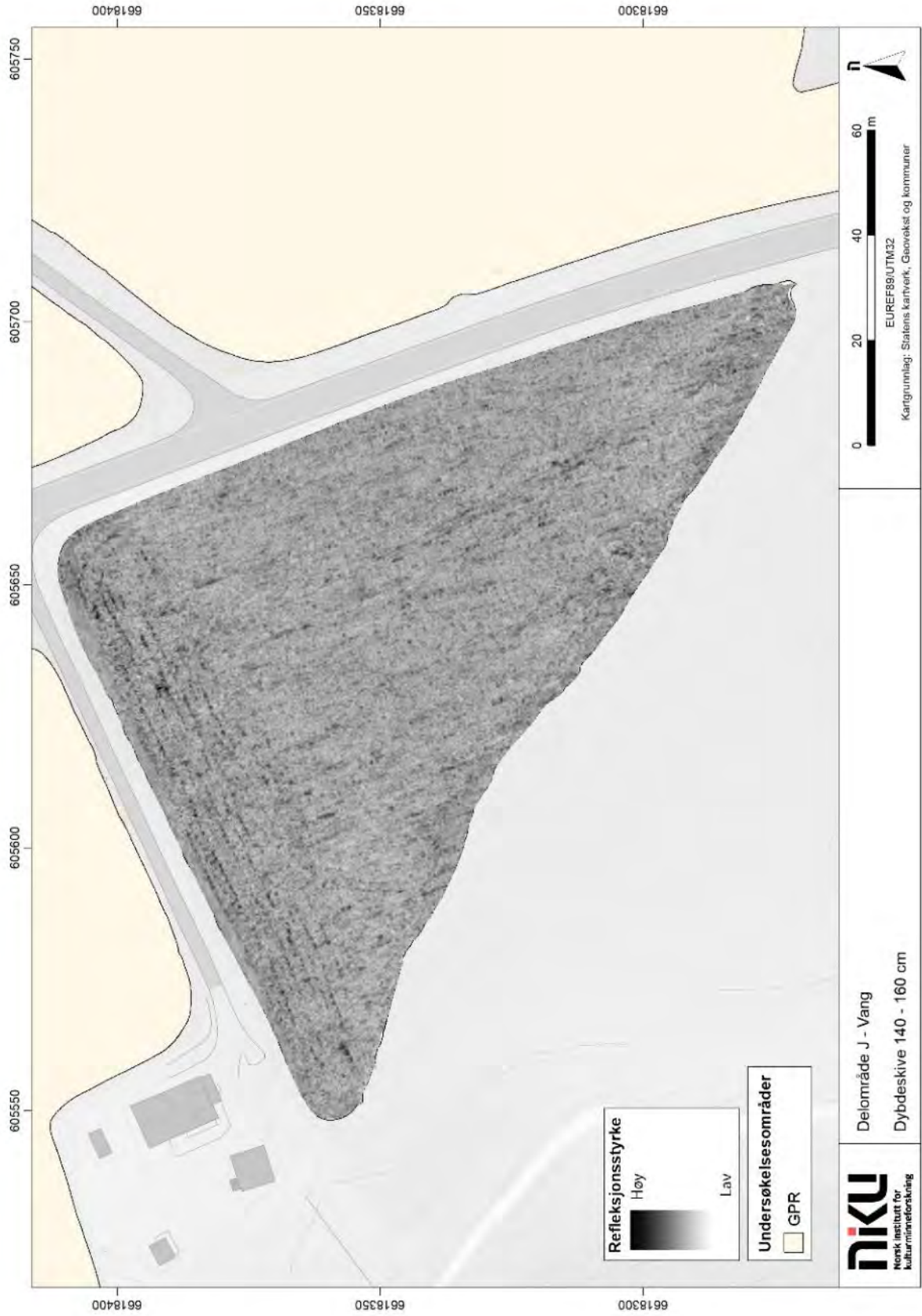


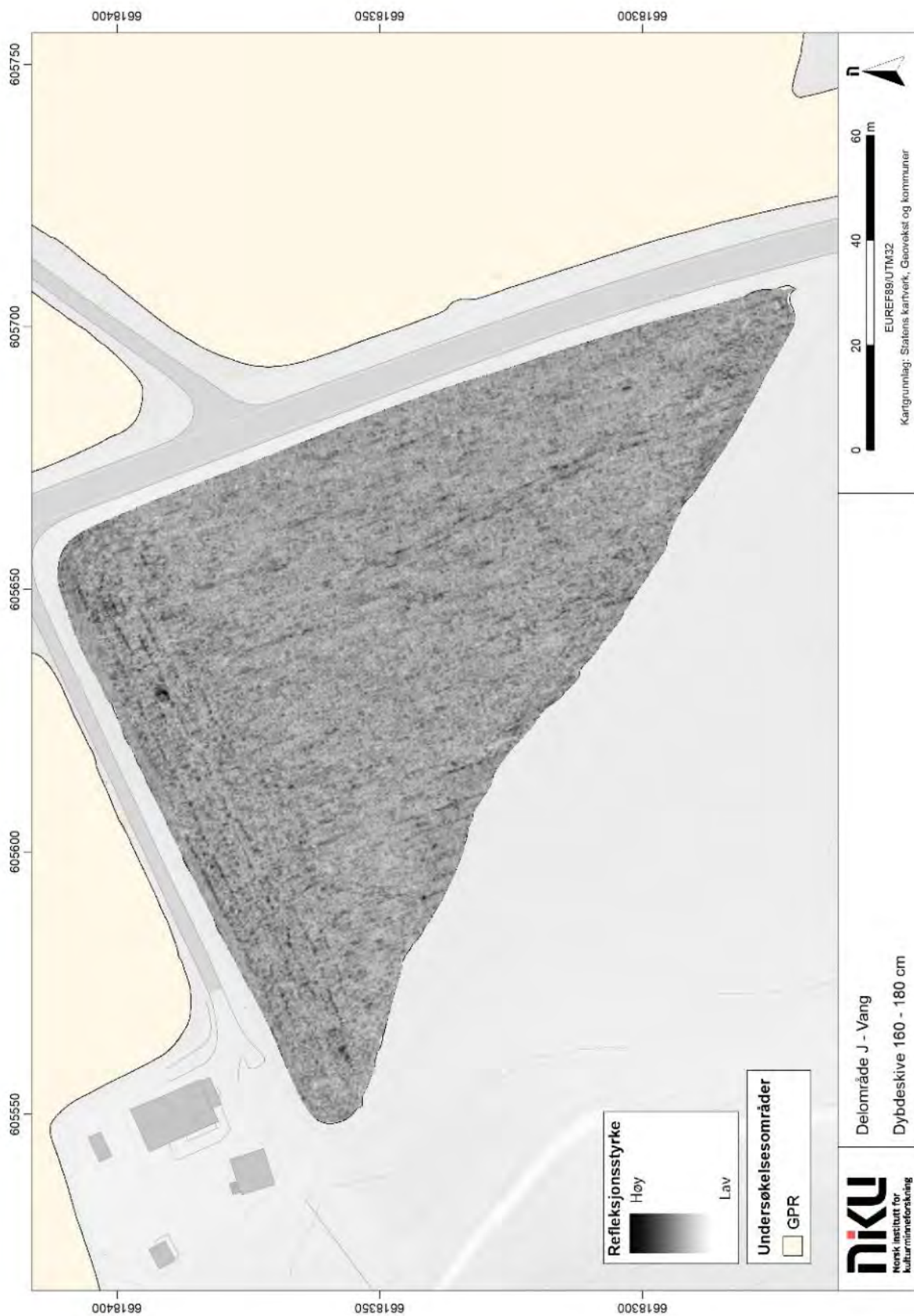


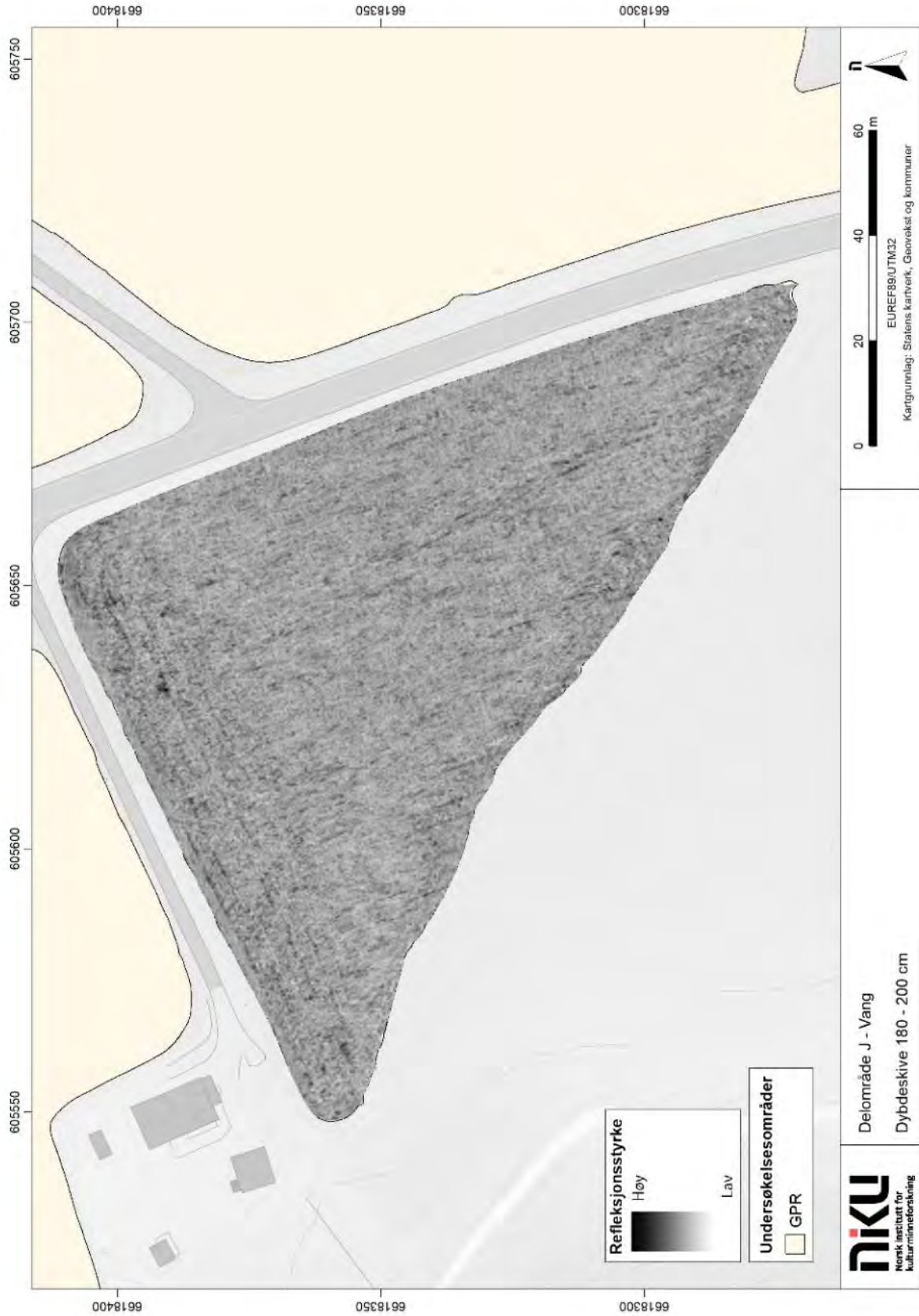








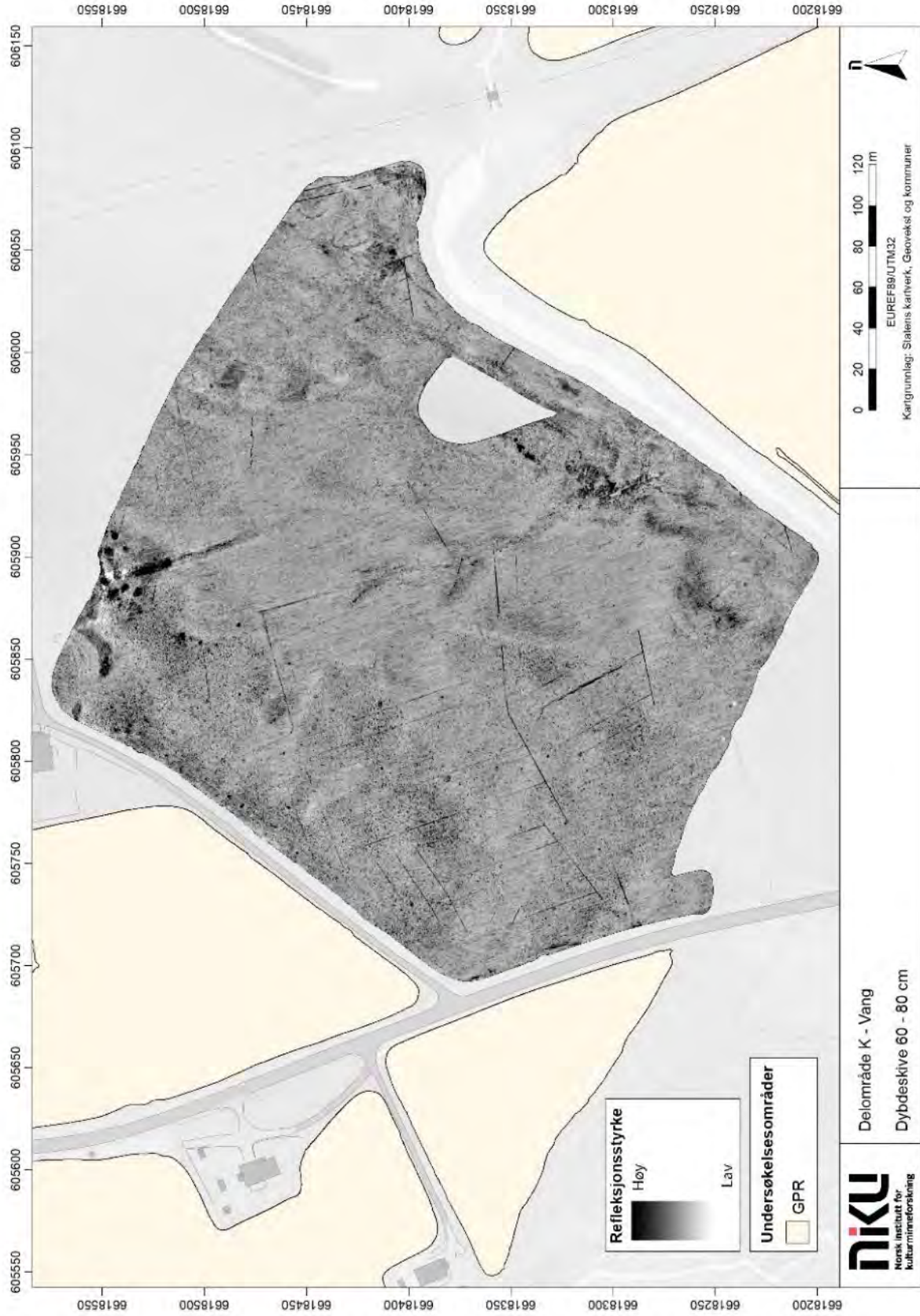


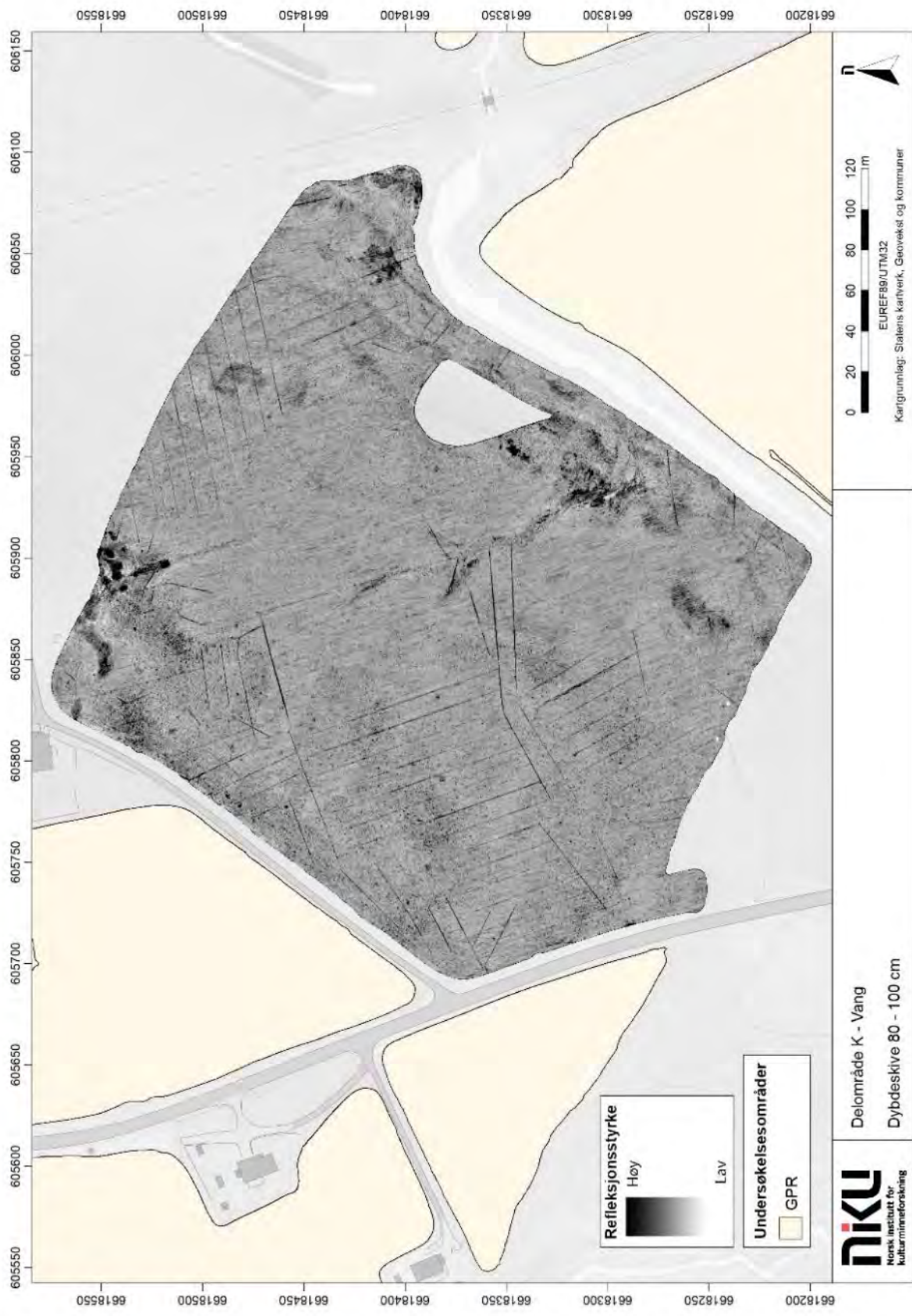


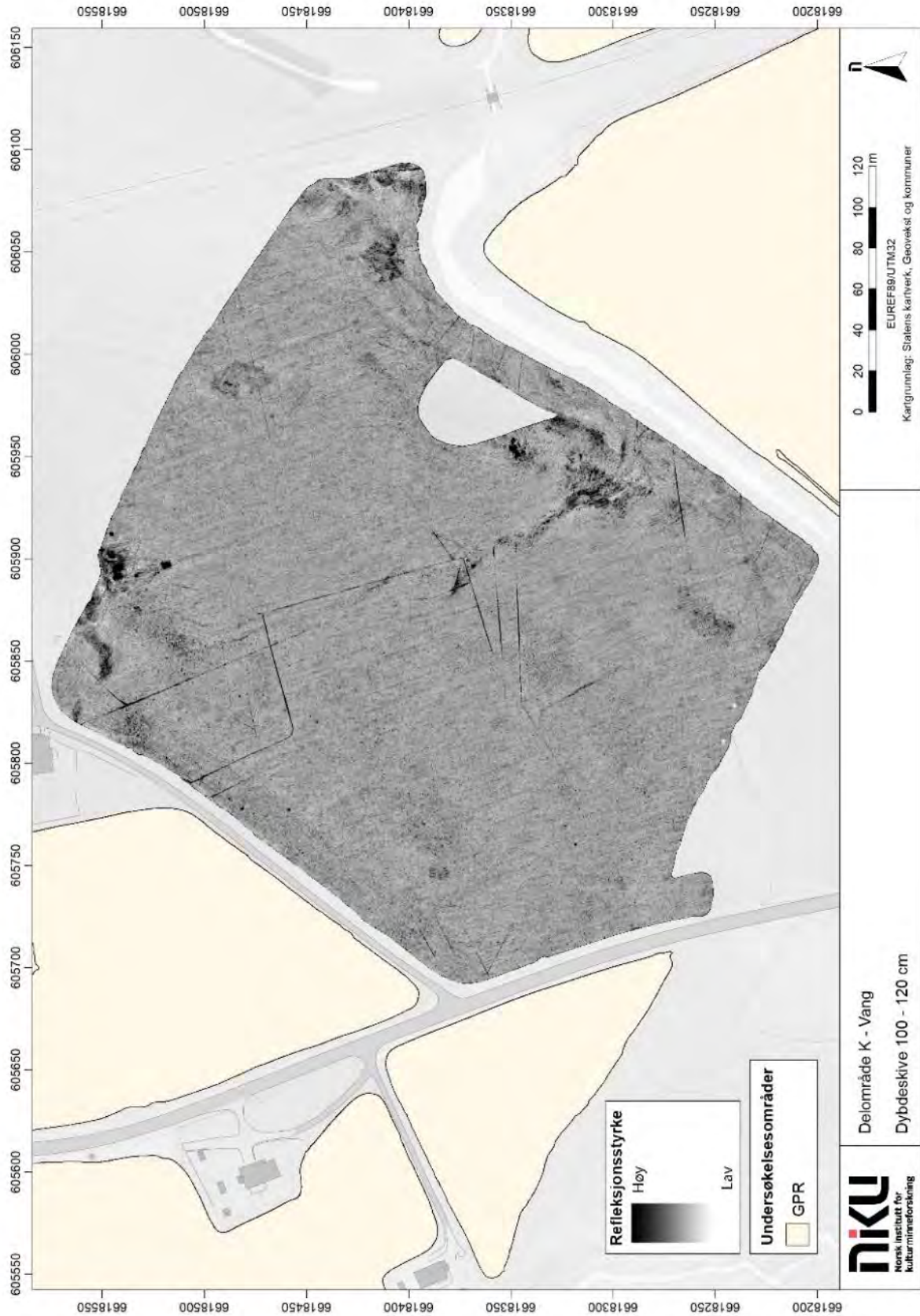


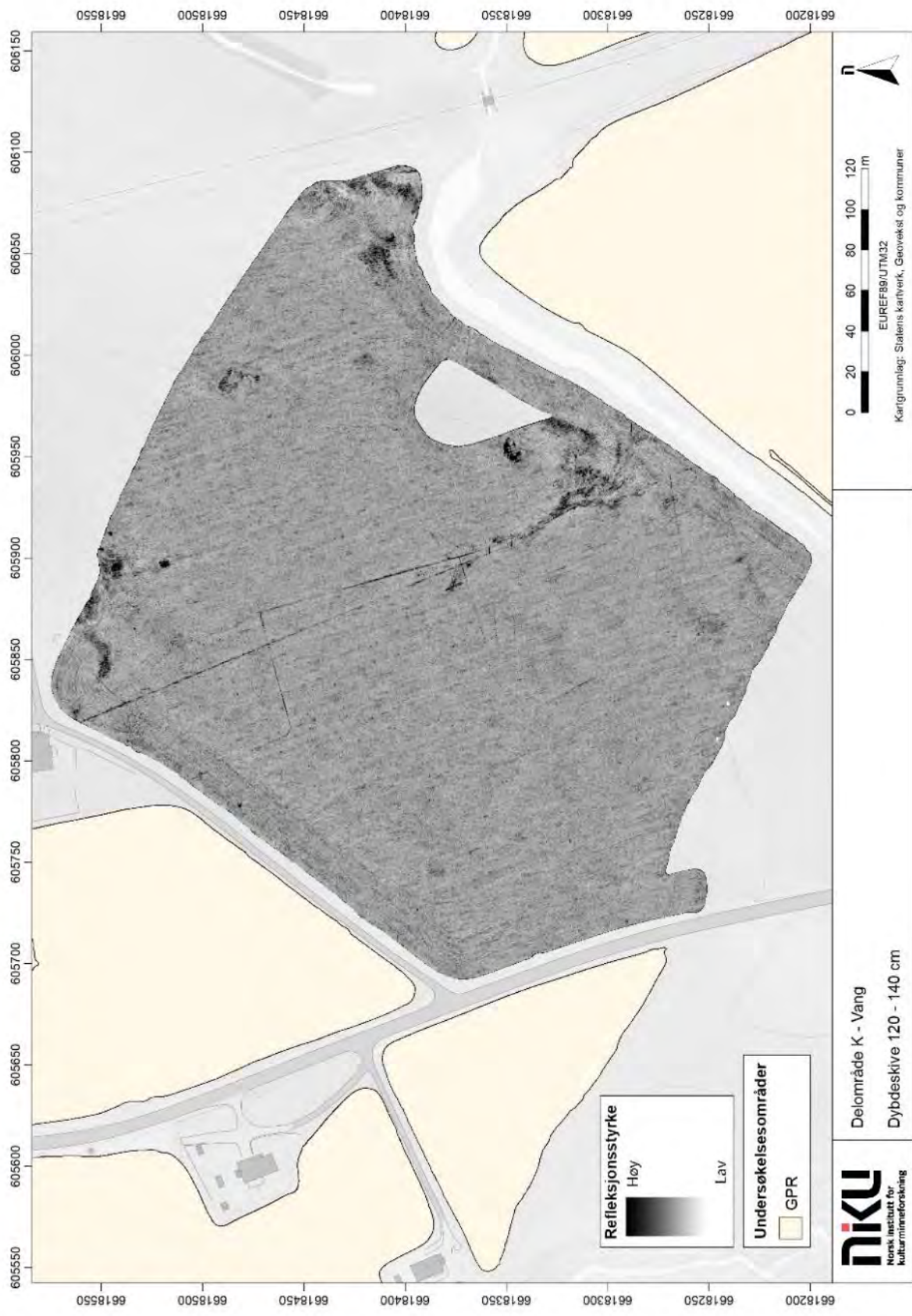


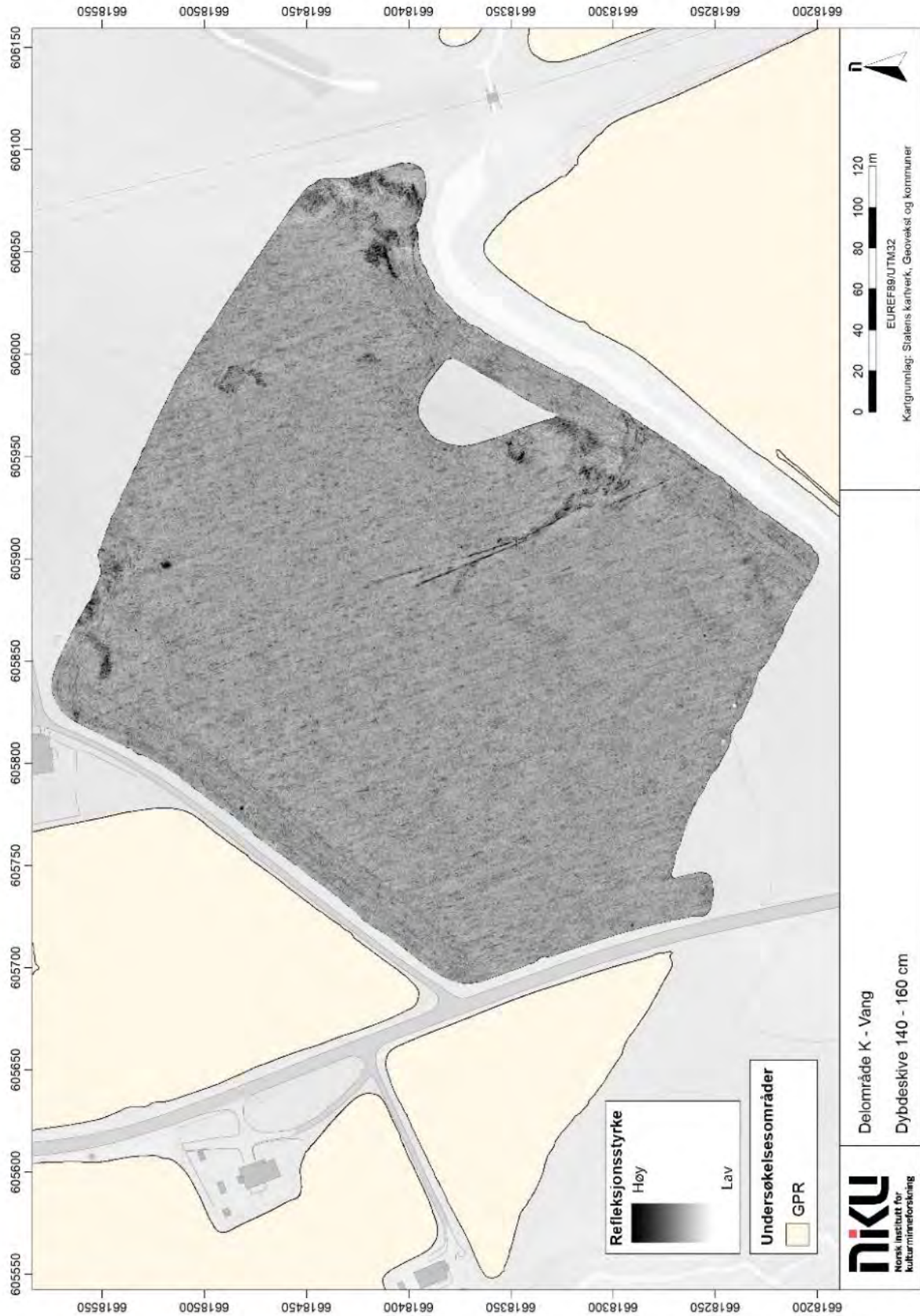


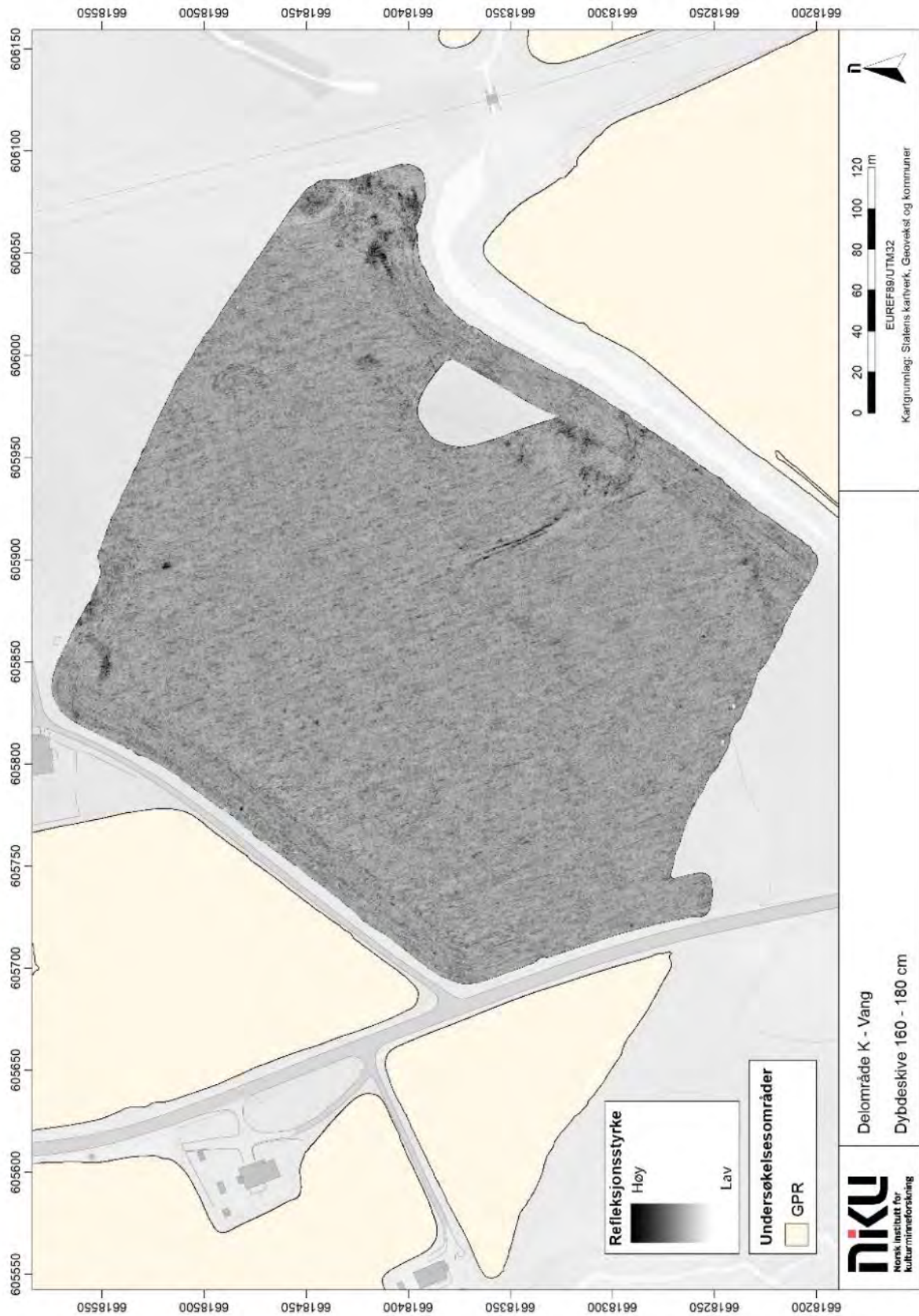


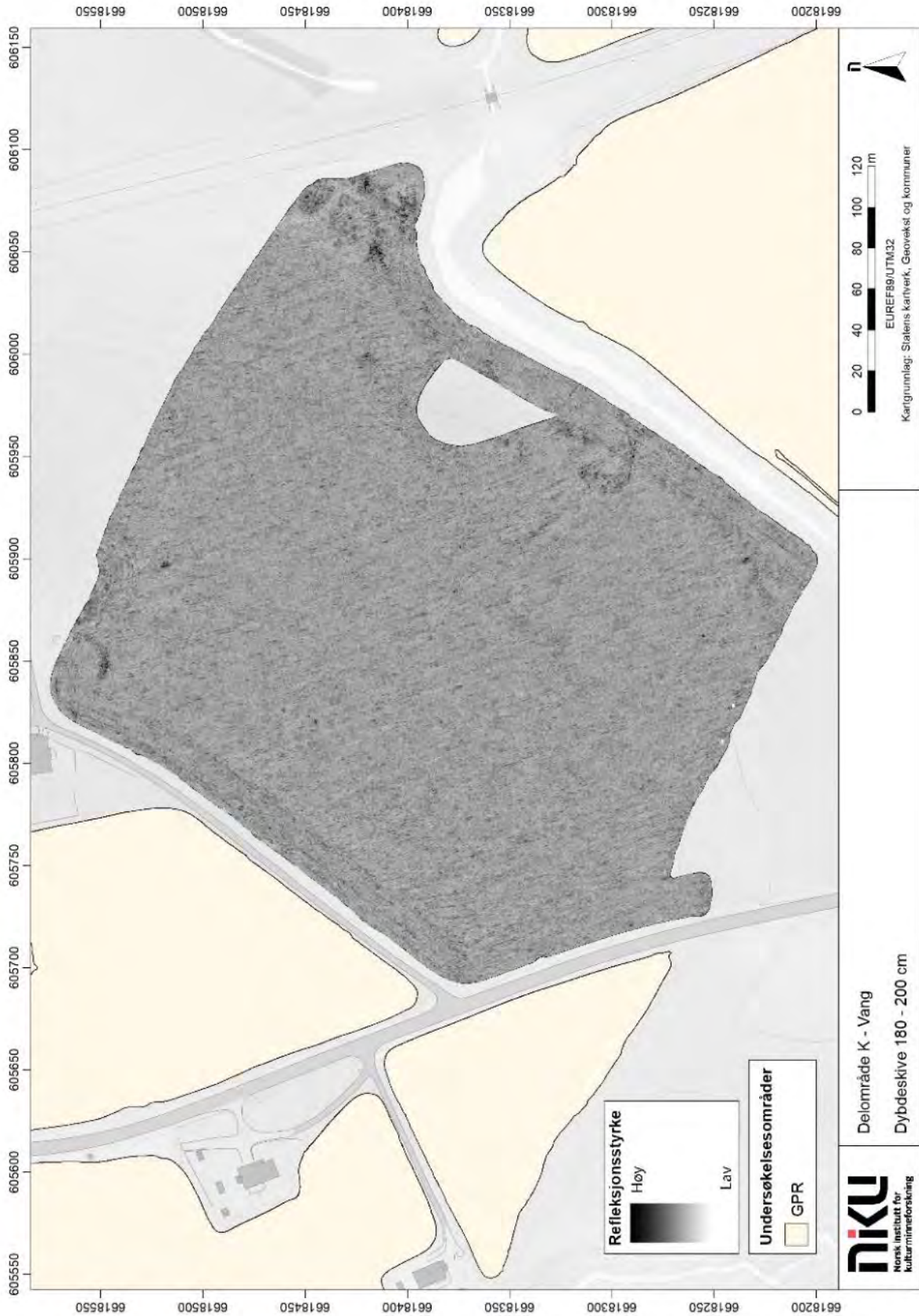


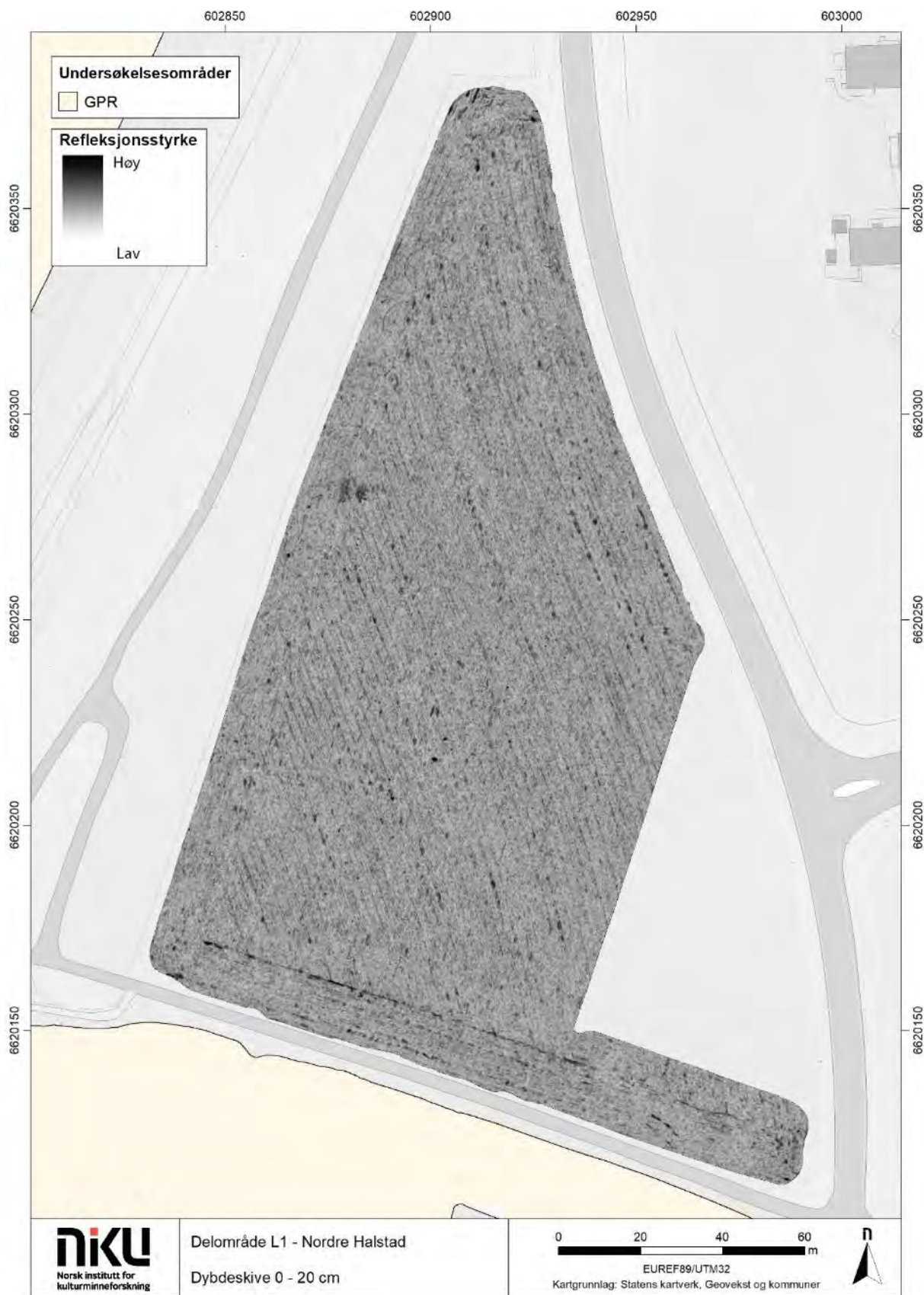


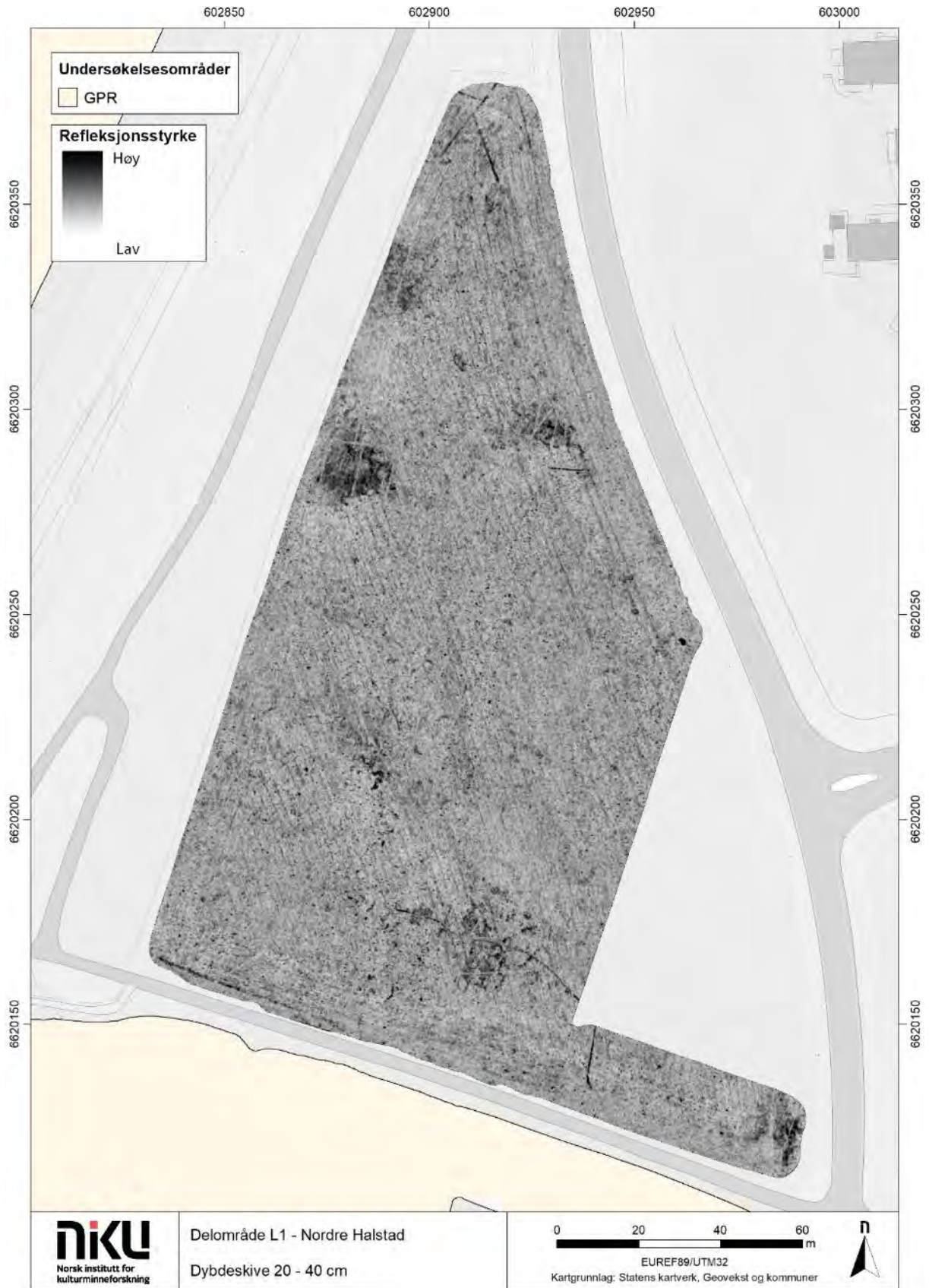












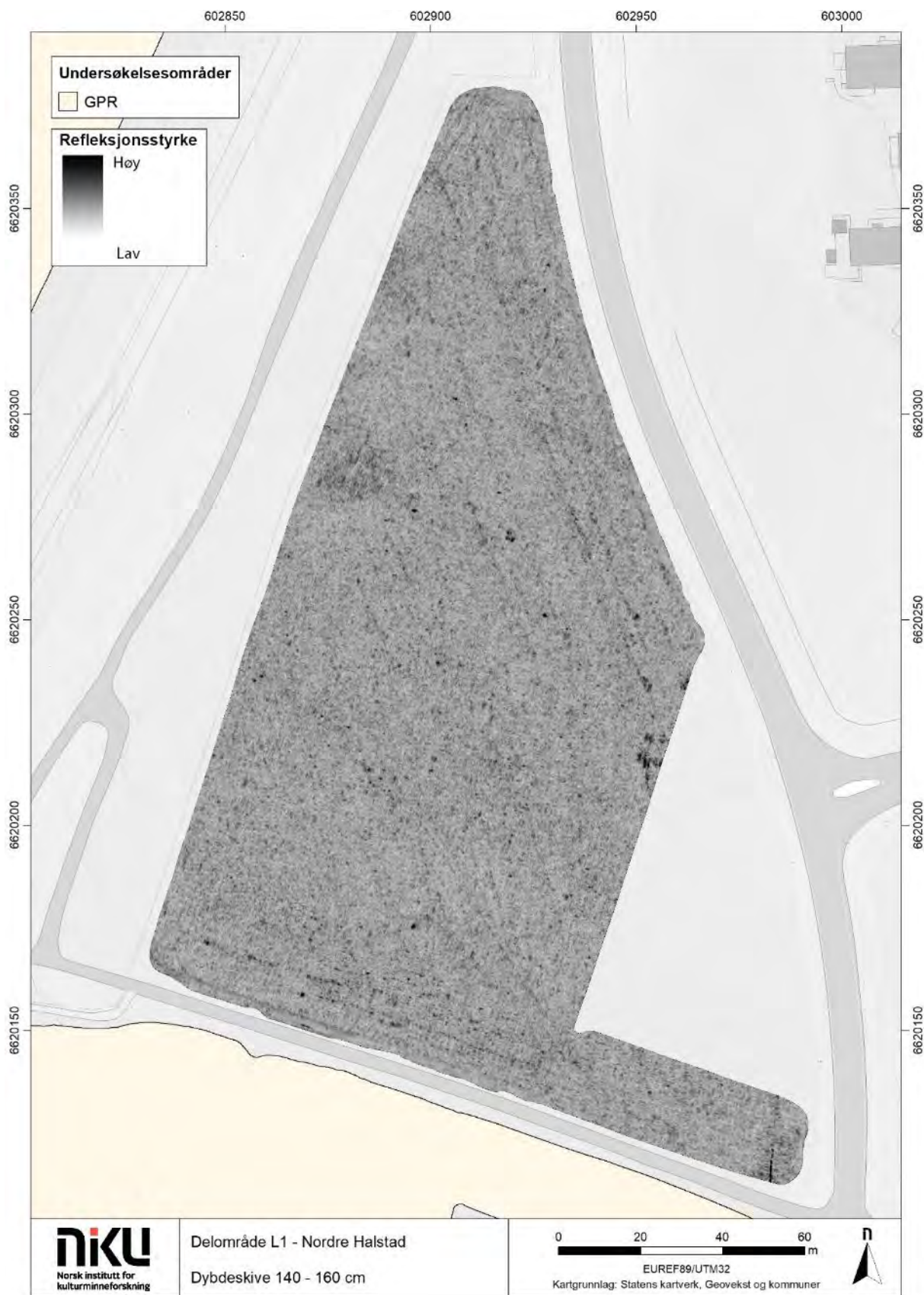






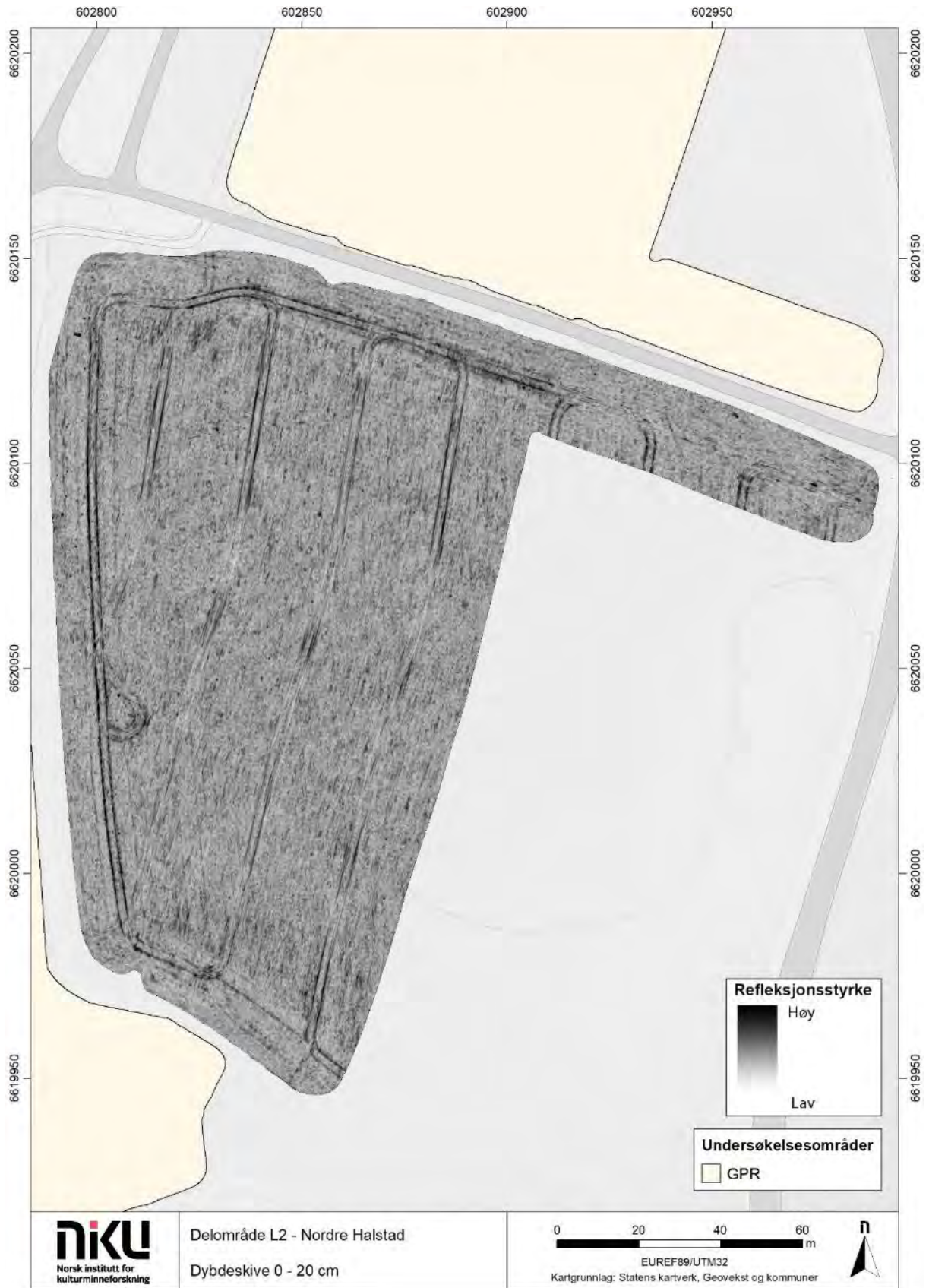





























































Delområde M - Nordre Halstad

Dybdeskive 240 - 260 cm



EUREF89/UTM32

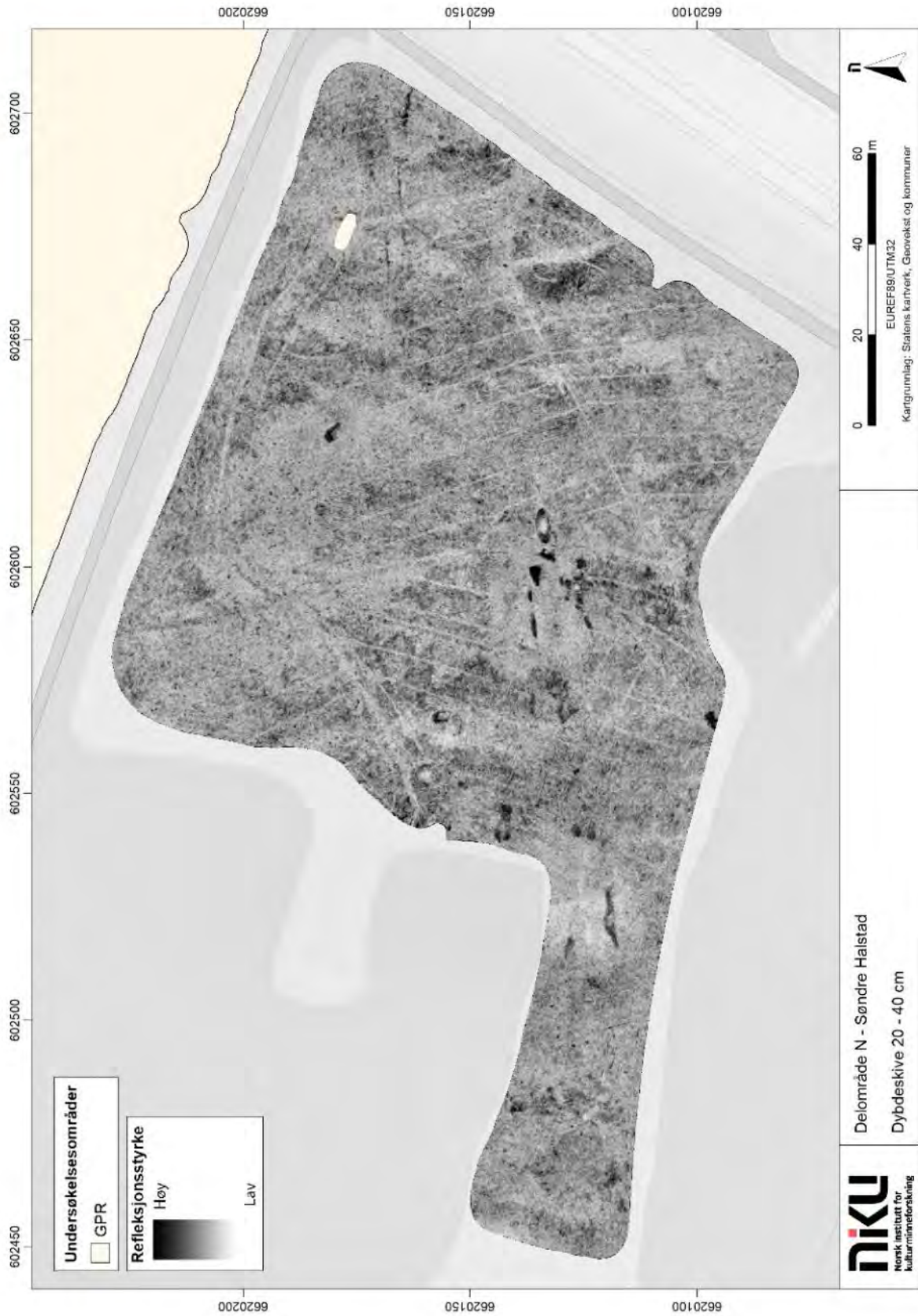
Kartgrunnlag: Statens kartverk, Geovekst og kommuner

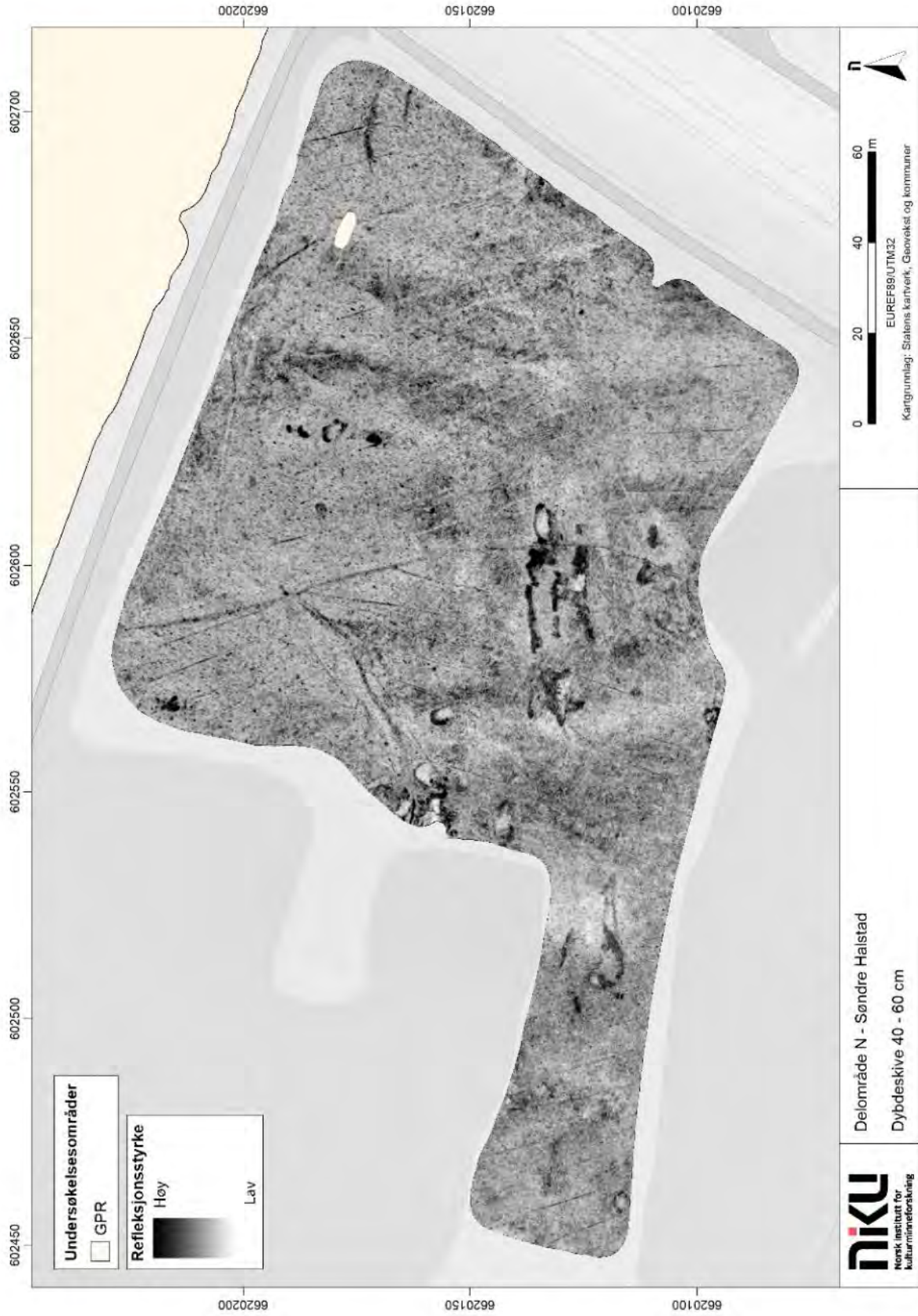




Delområde N - Søndre Halstad
Dybdeskive 0 - 20 cm





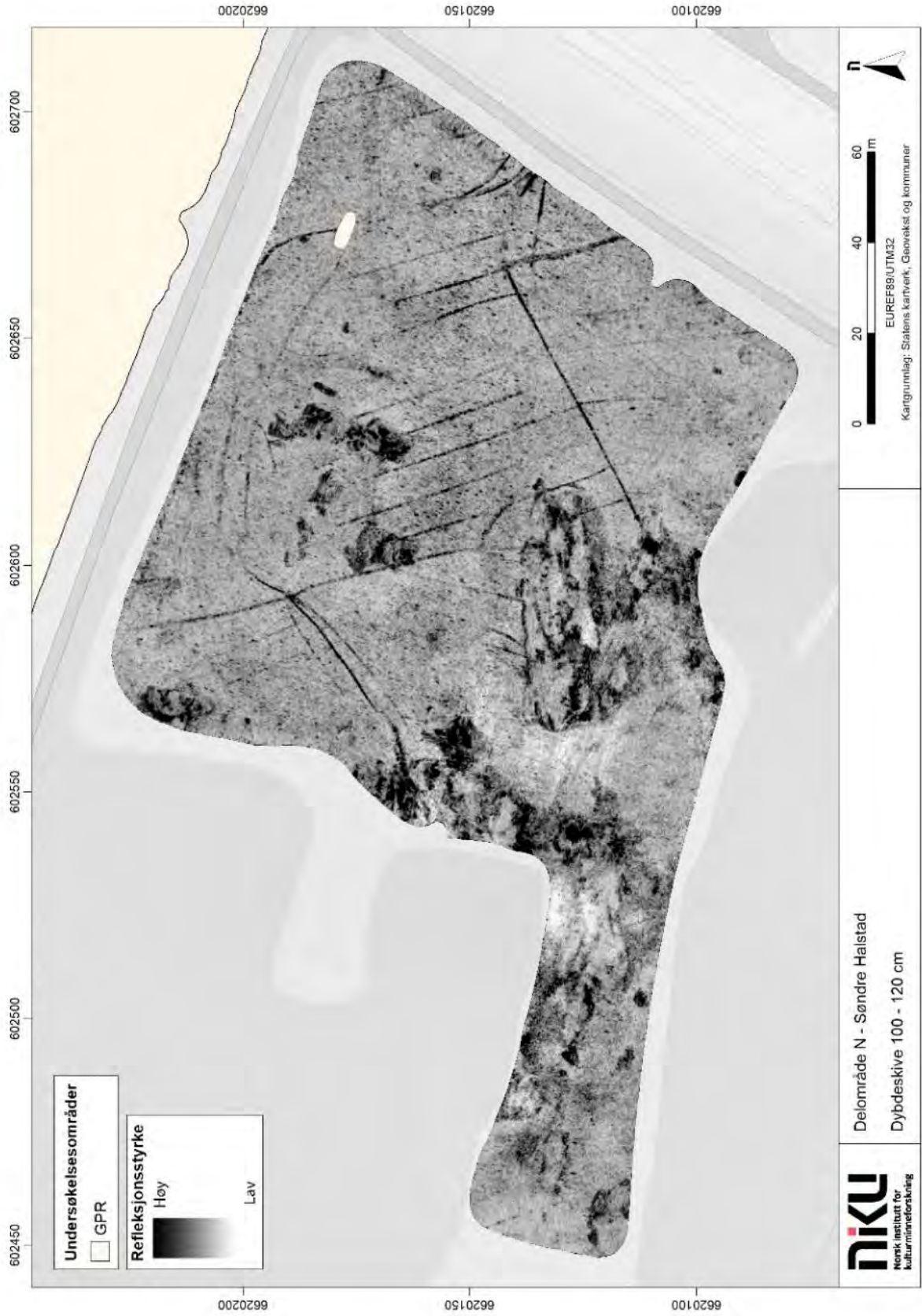


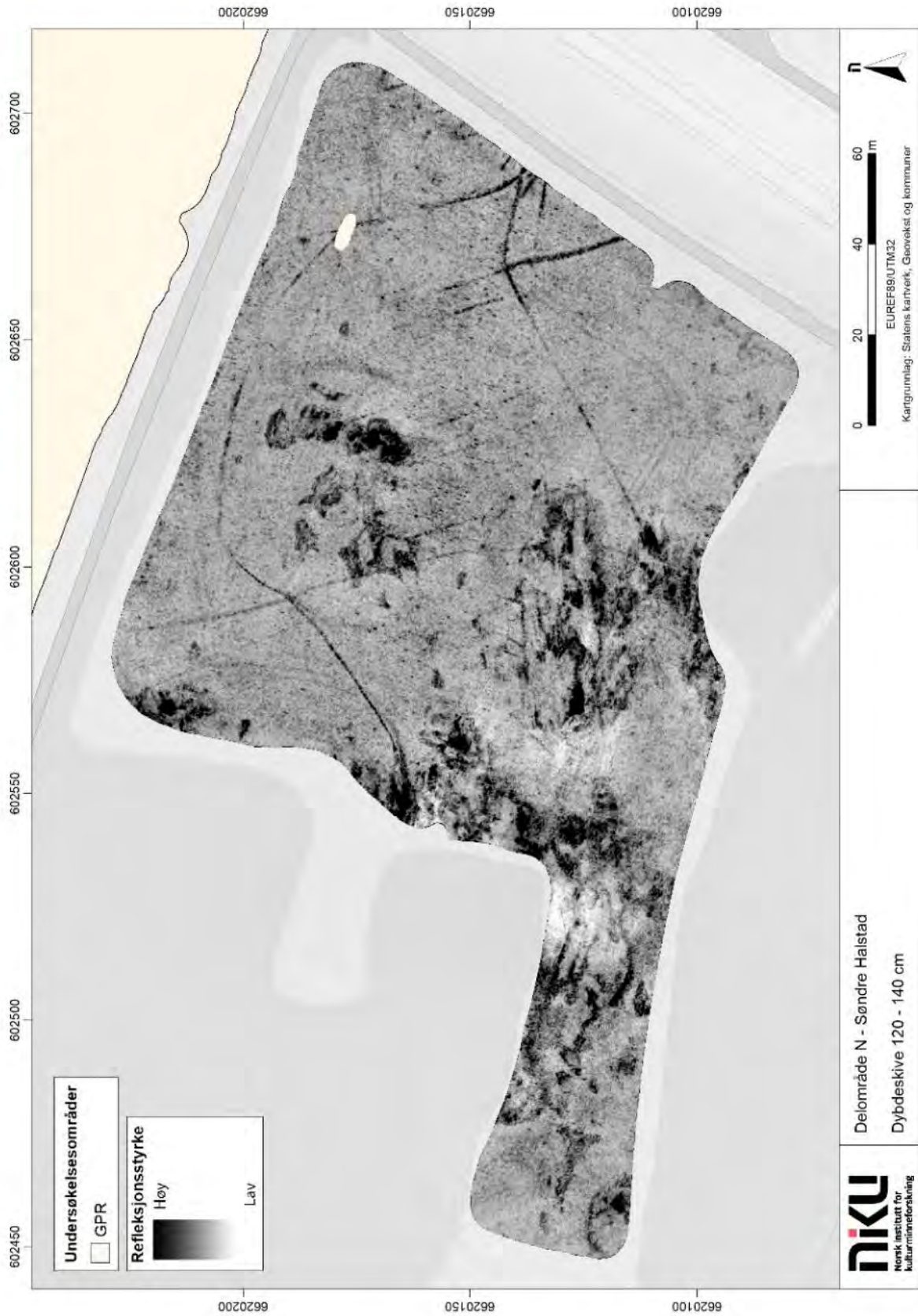



Delområde N - Søndre Halstad
 Dybdeskive 60 - 80 cm



















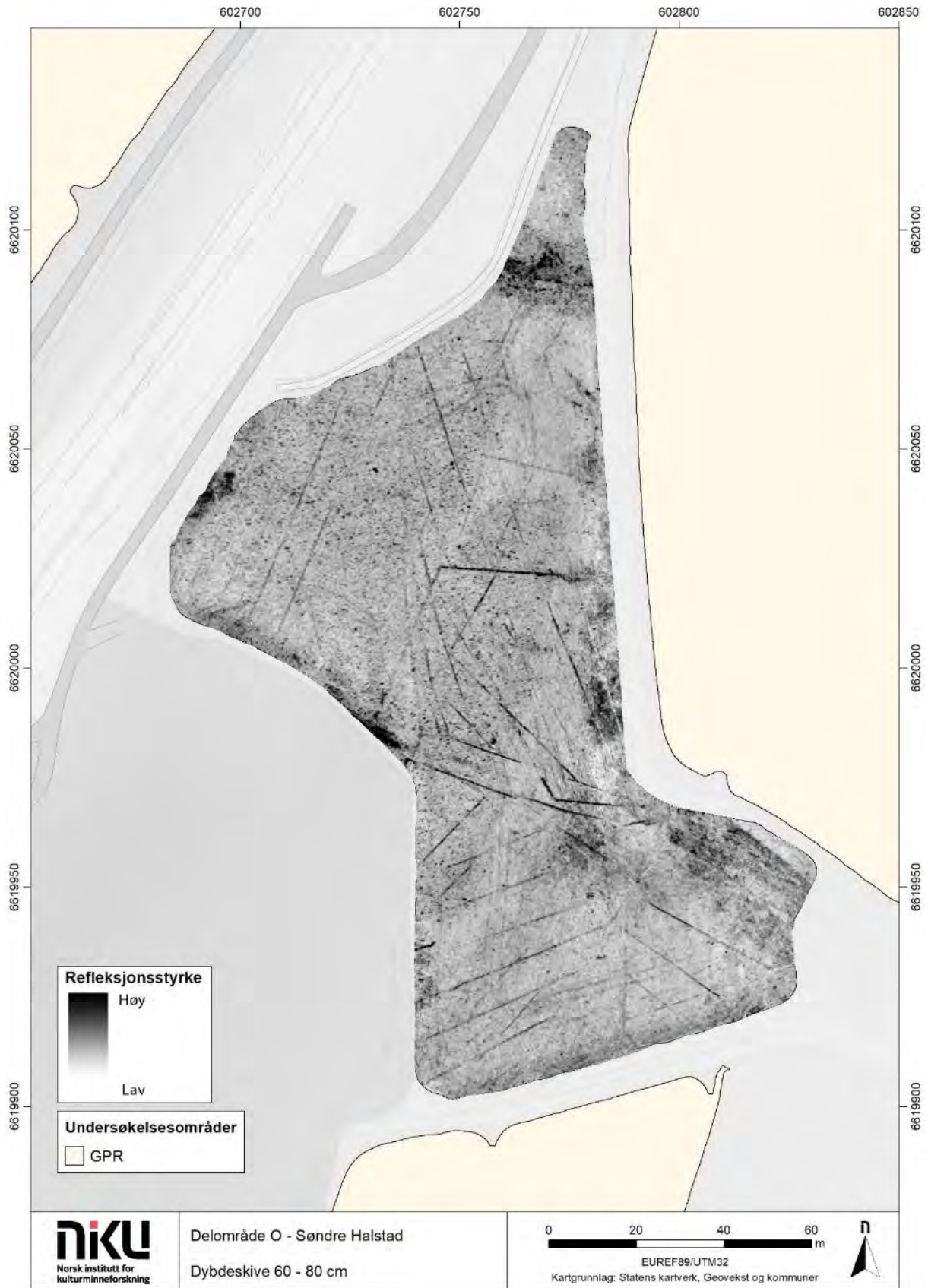


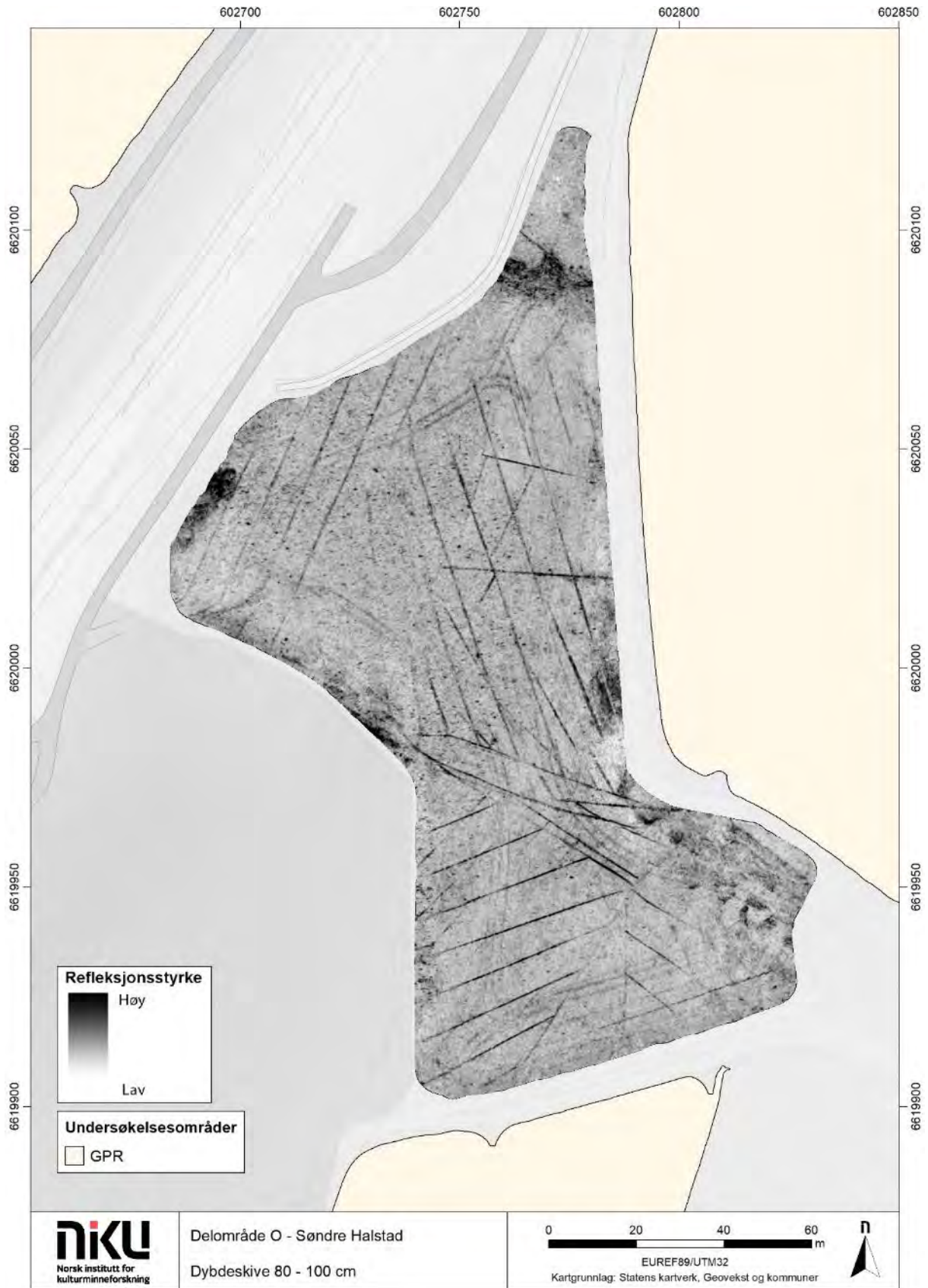


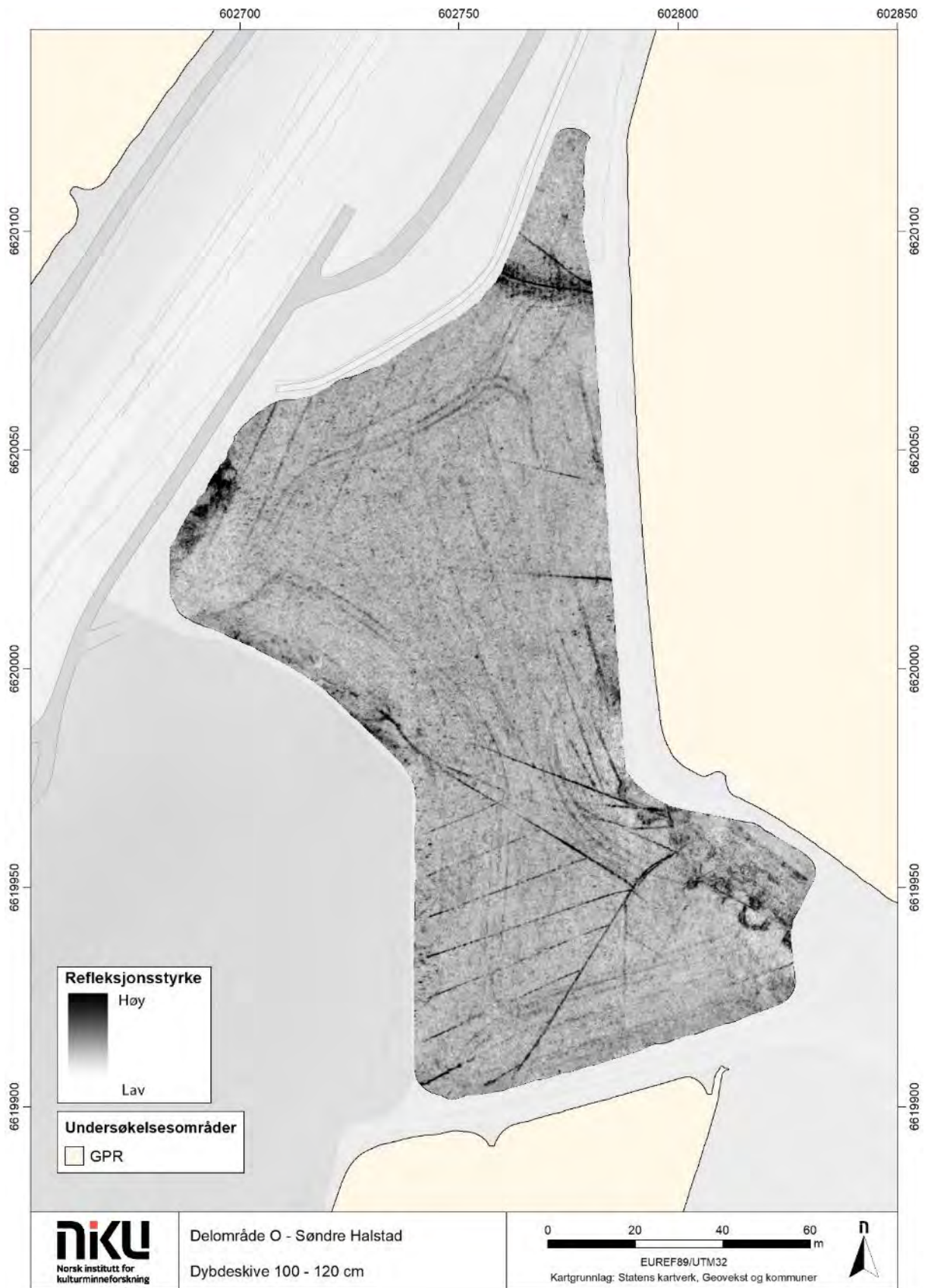


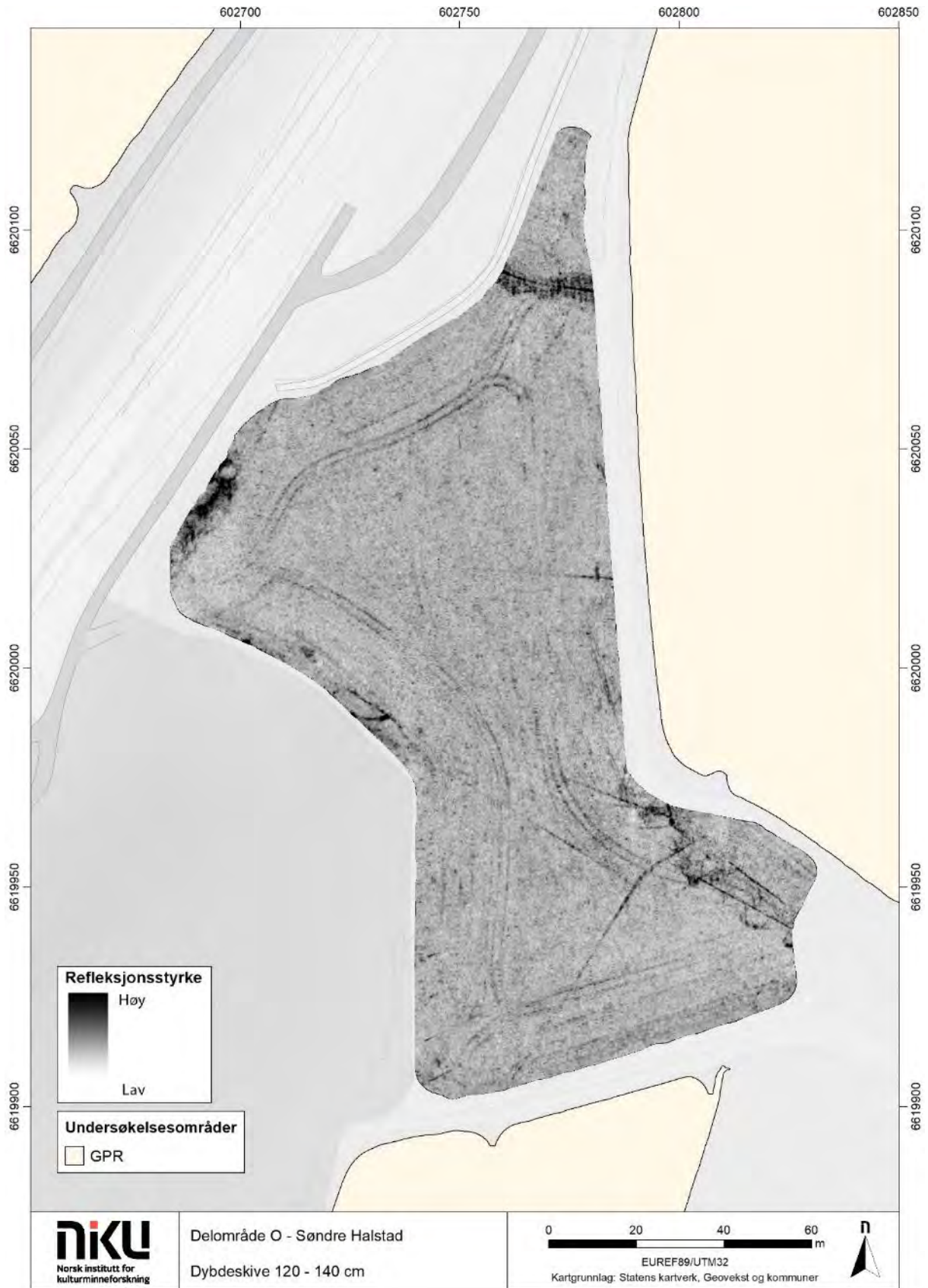


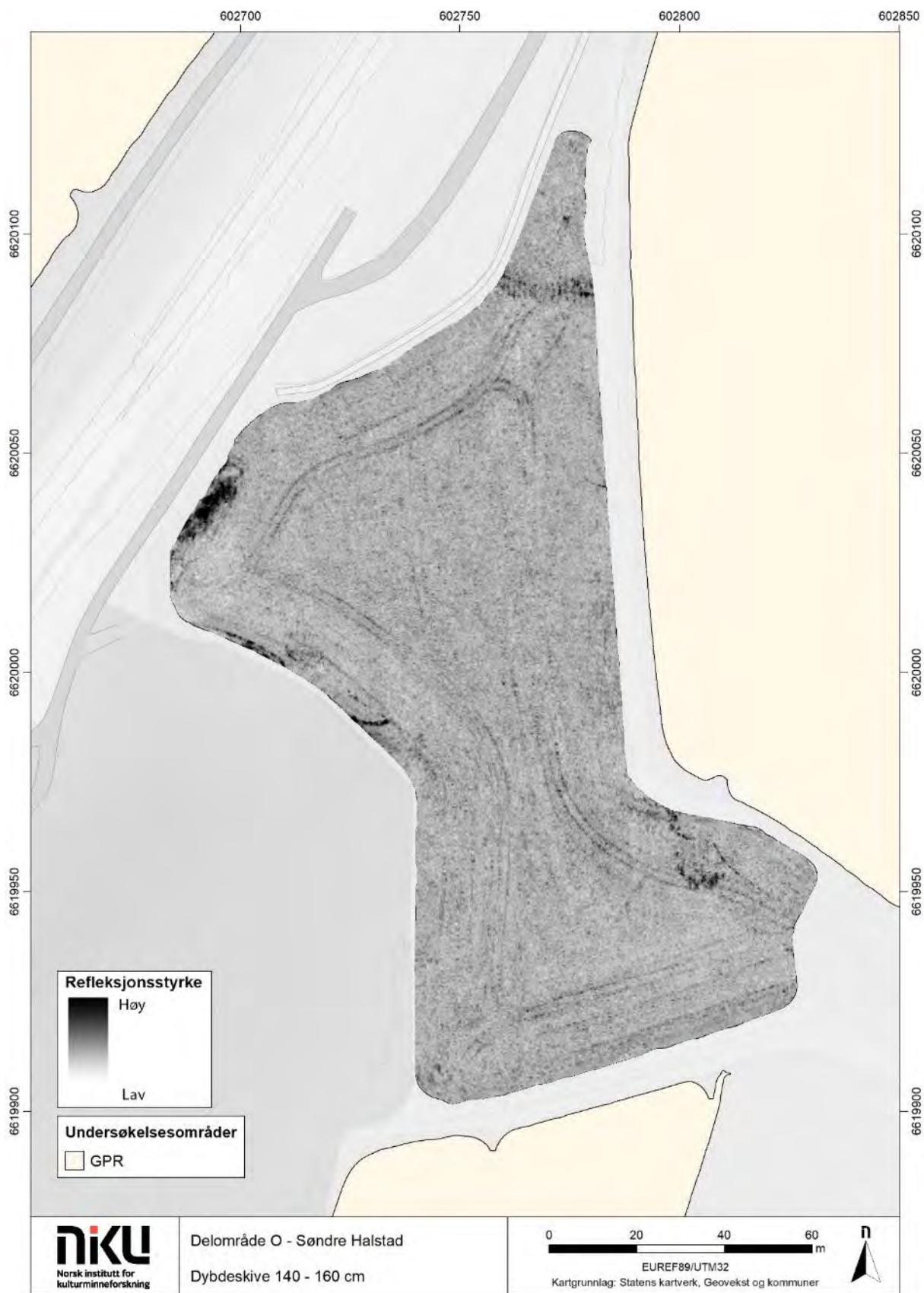


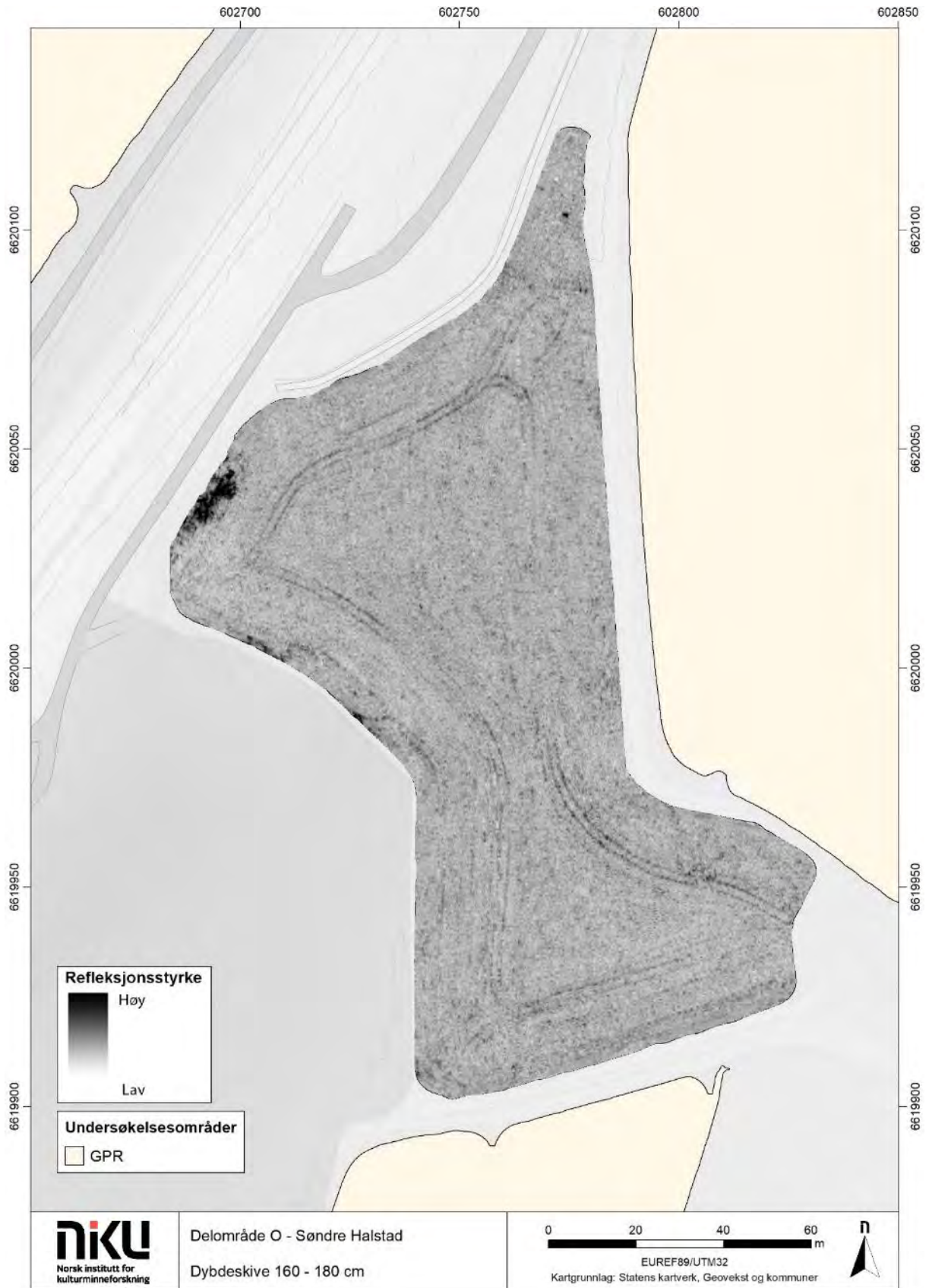


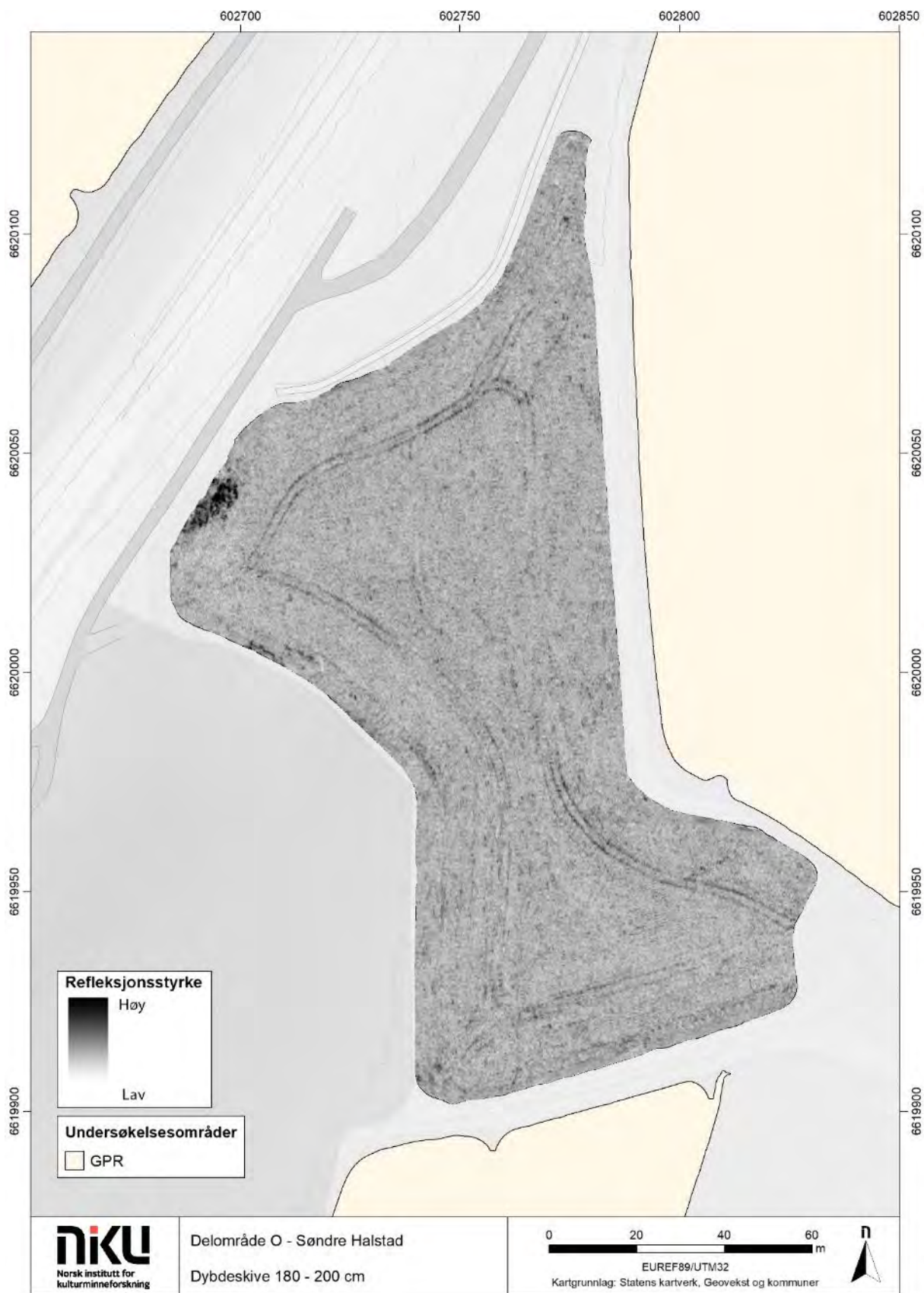


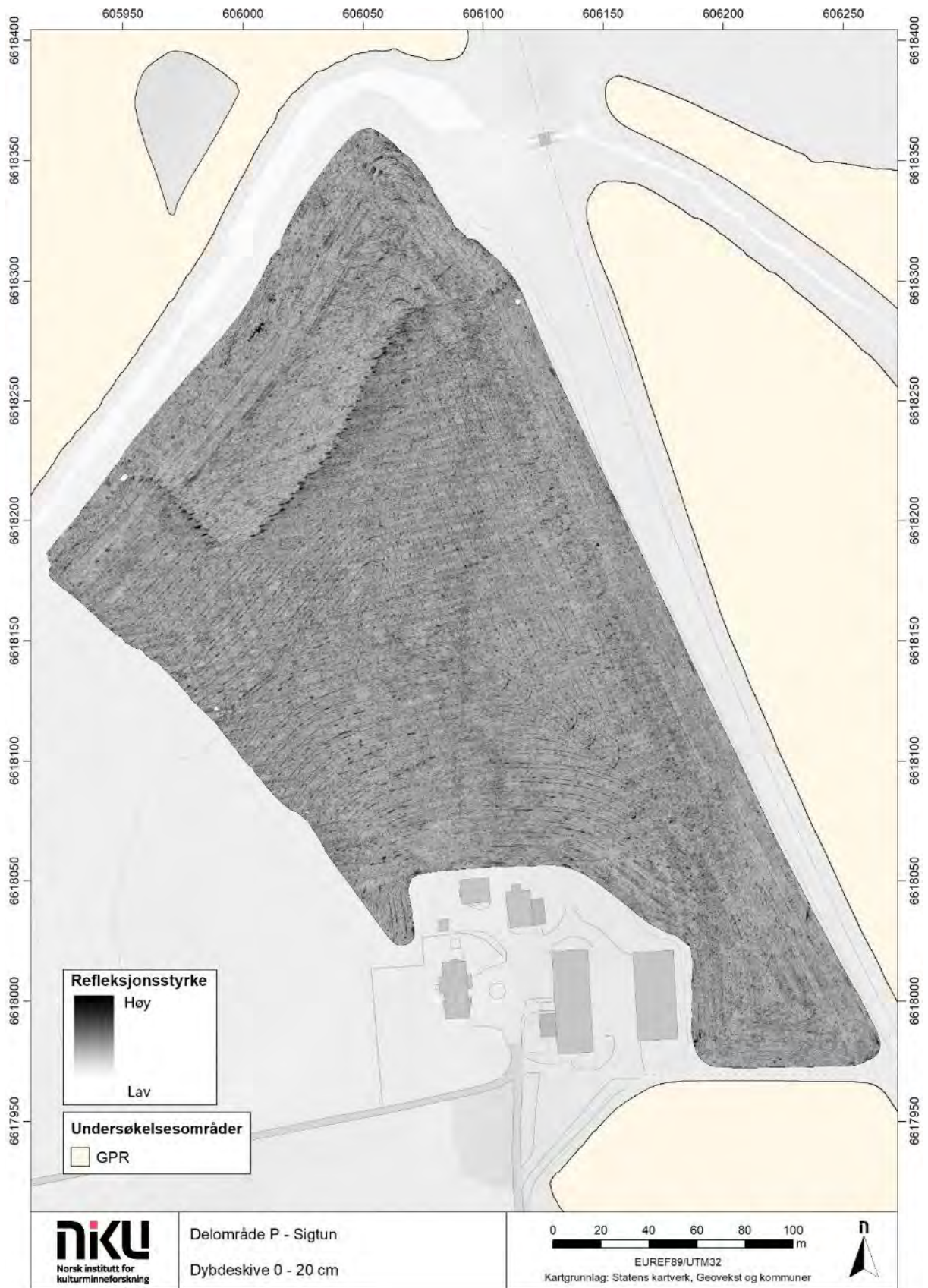


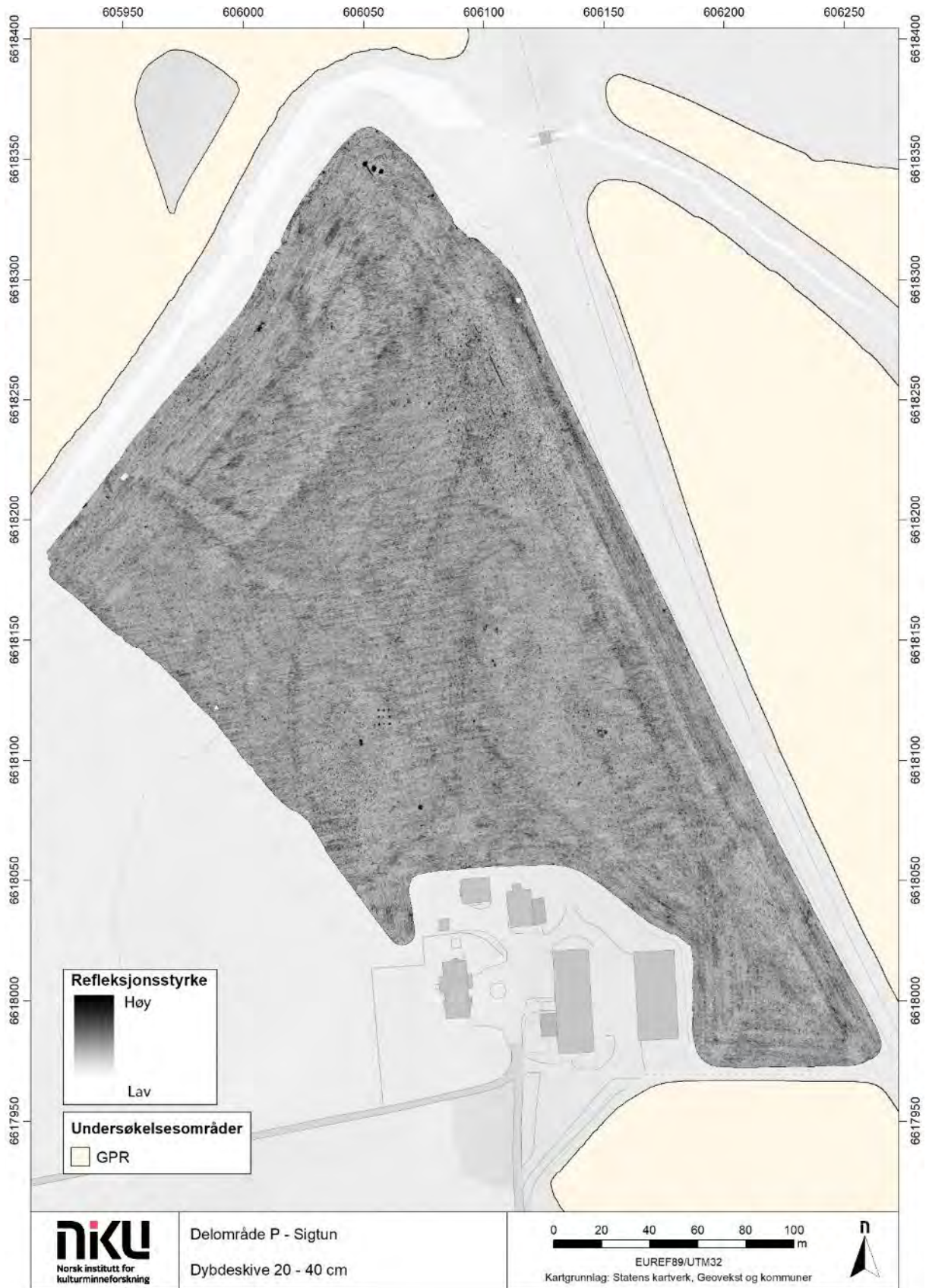


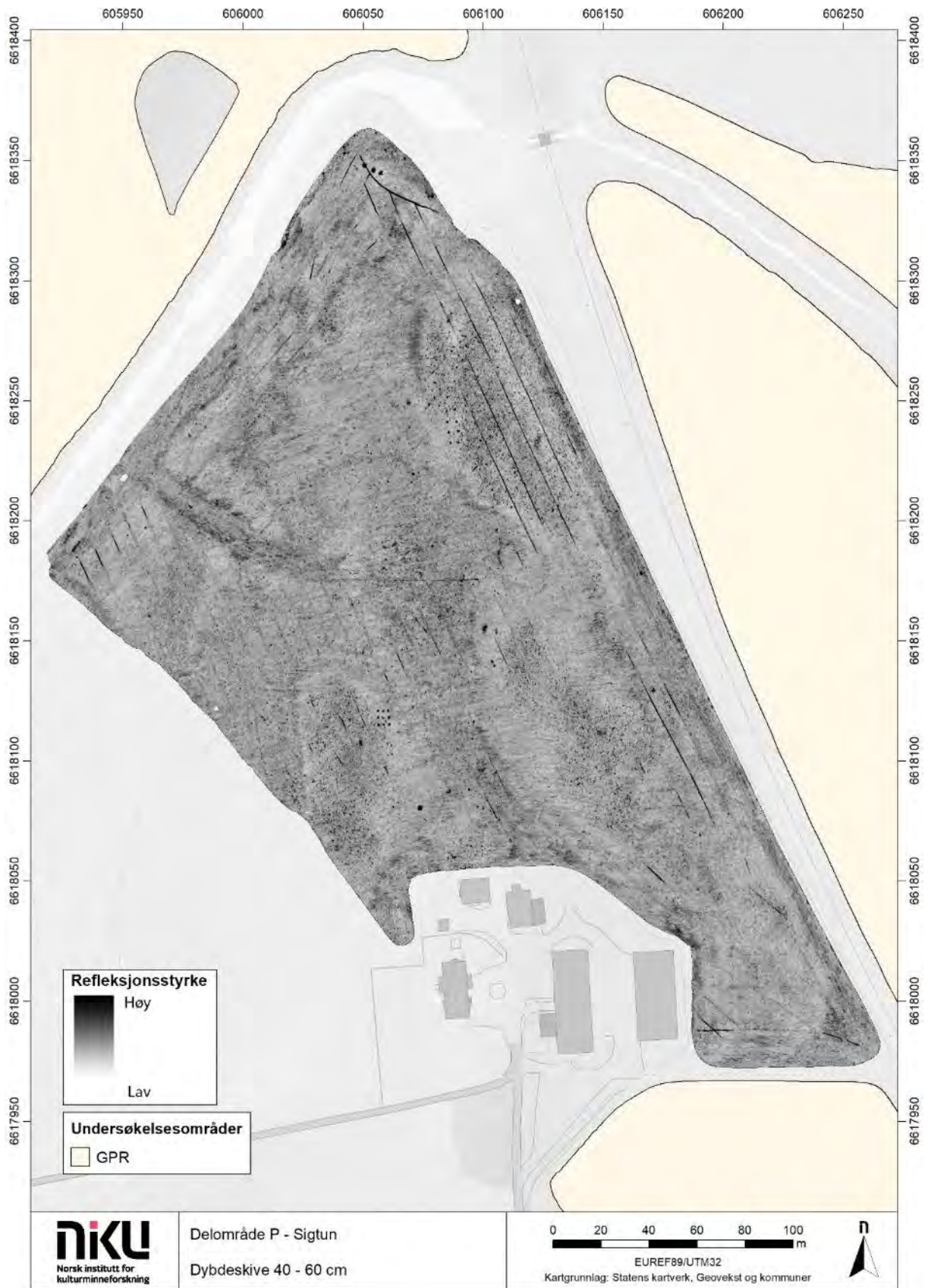


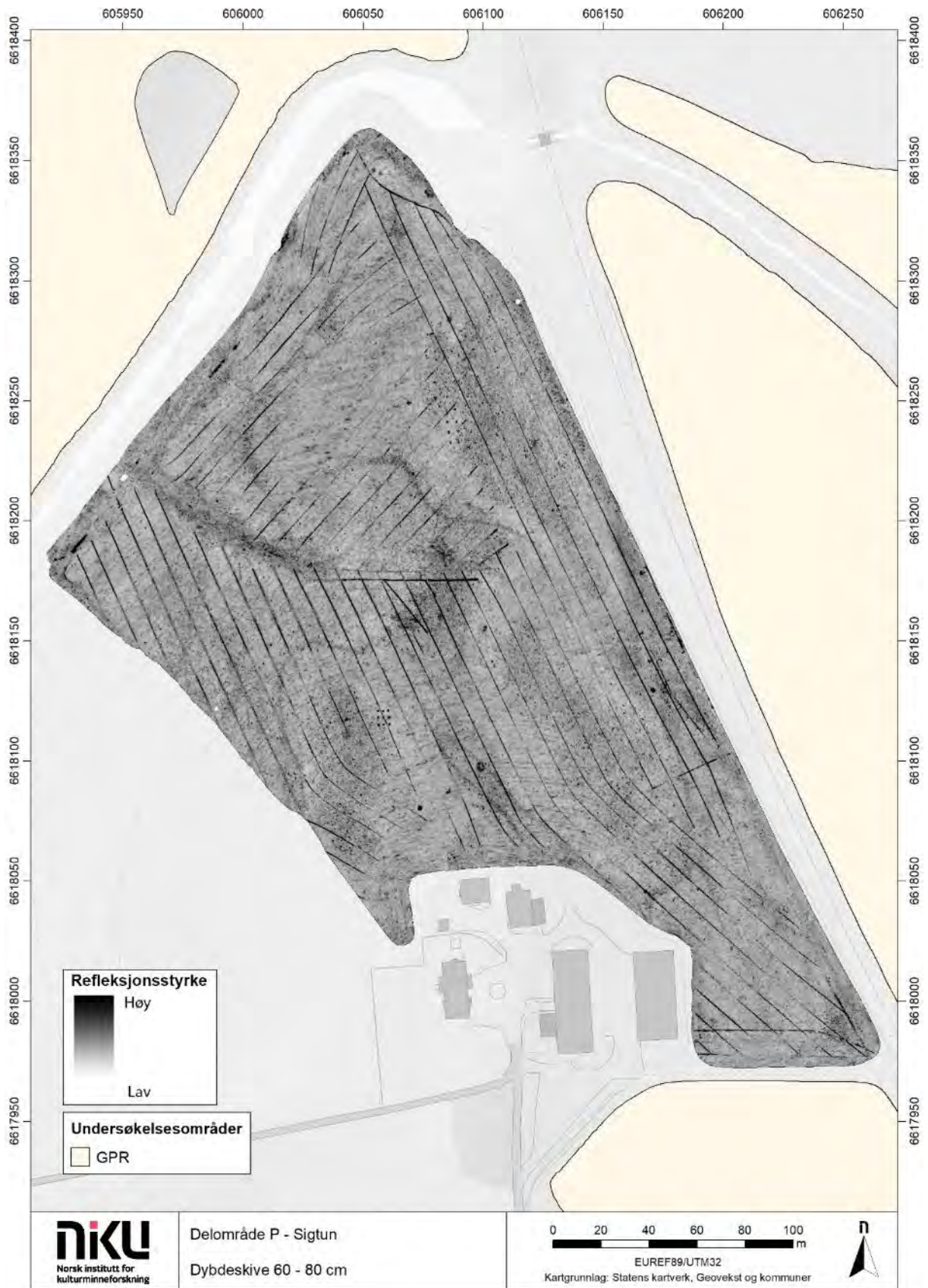


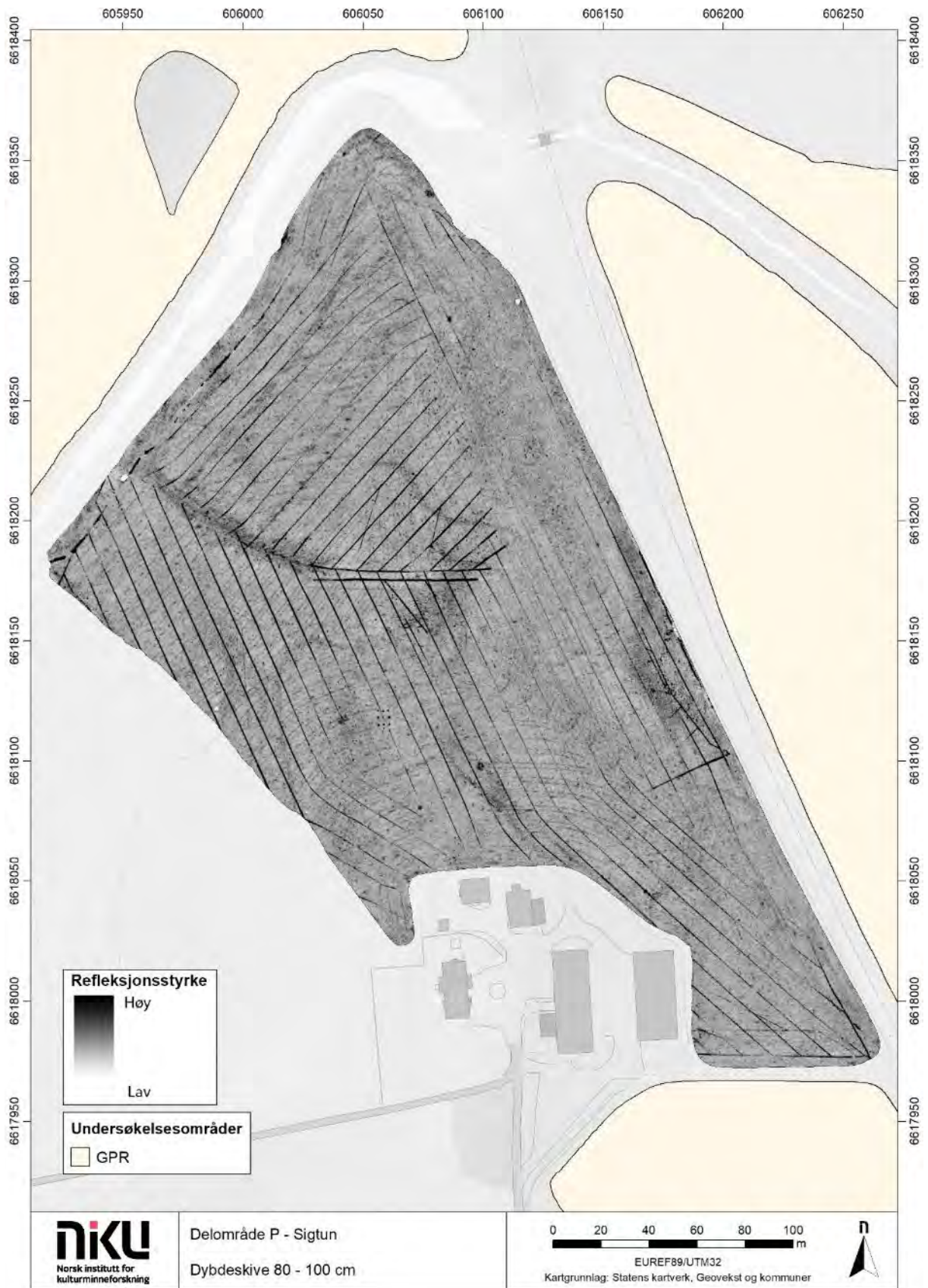


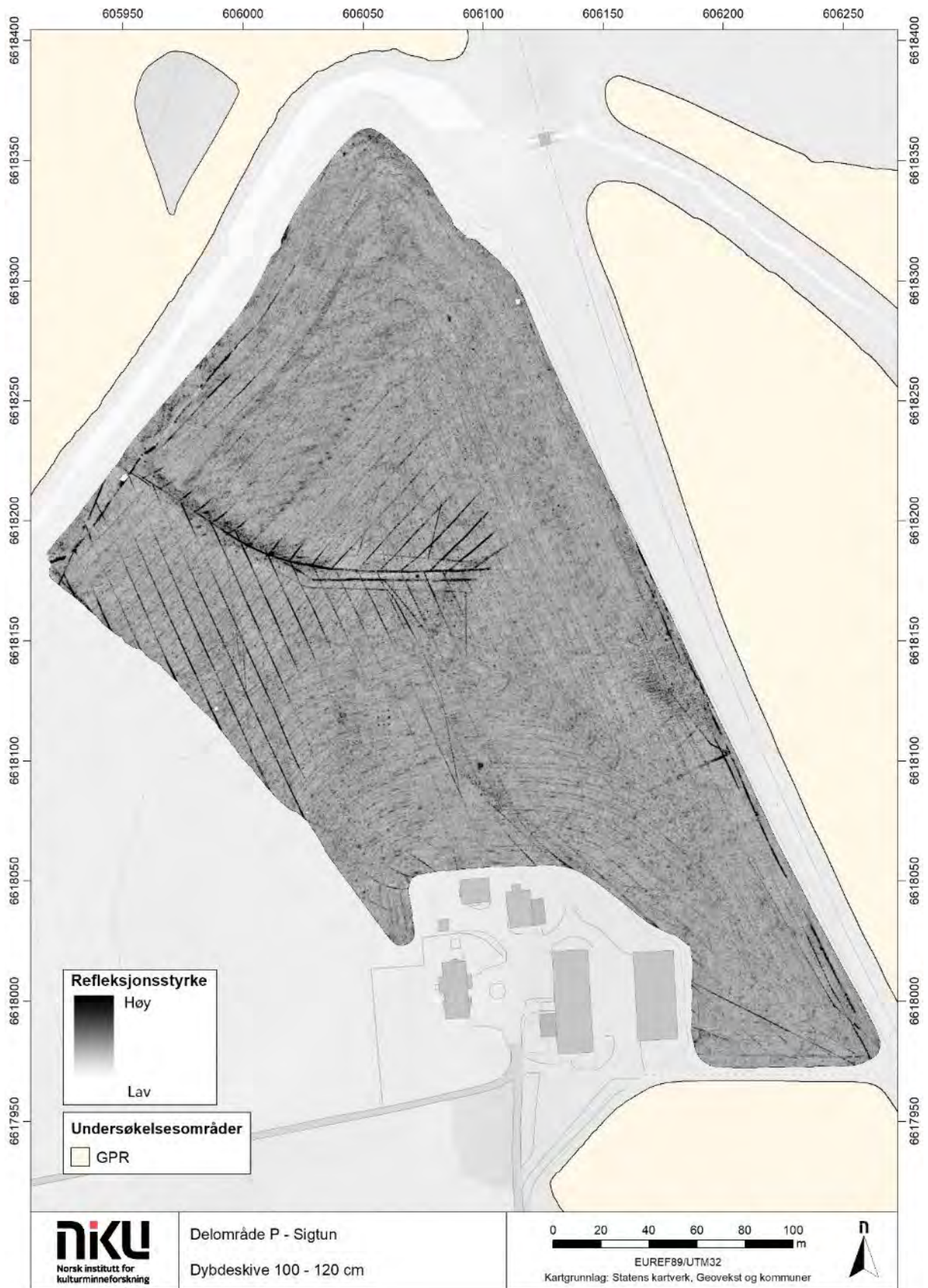


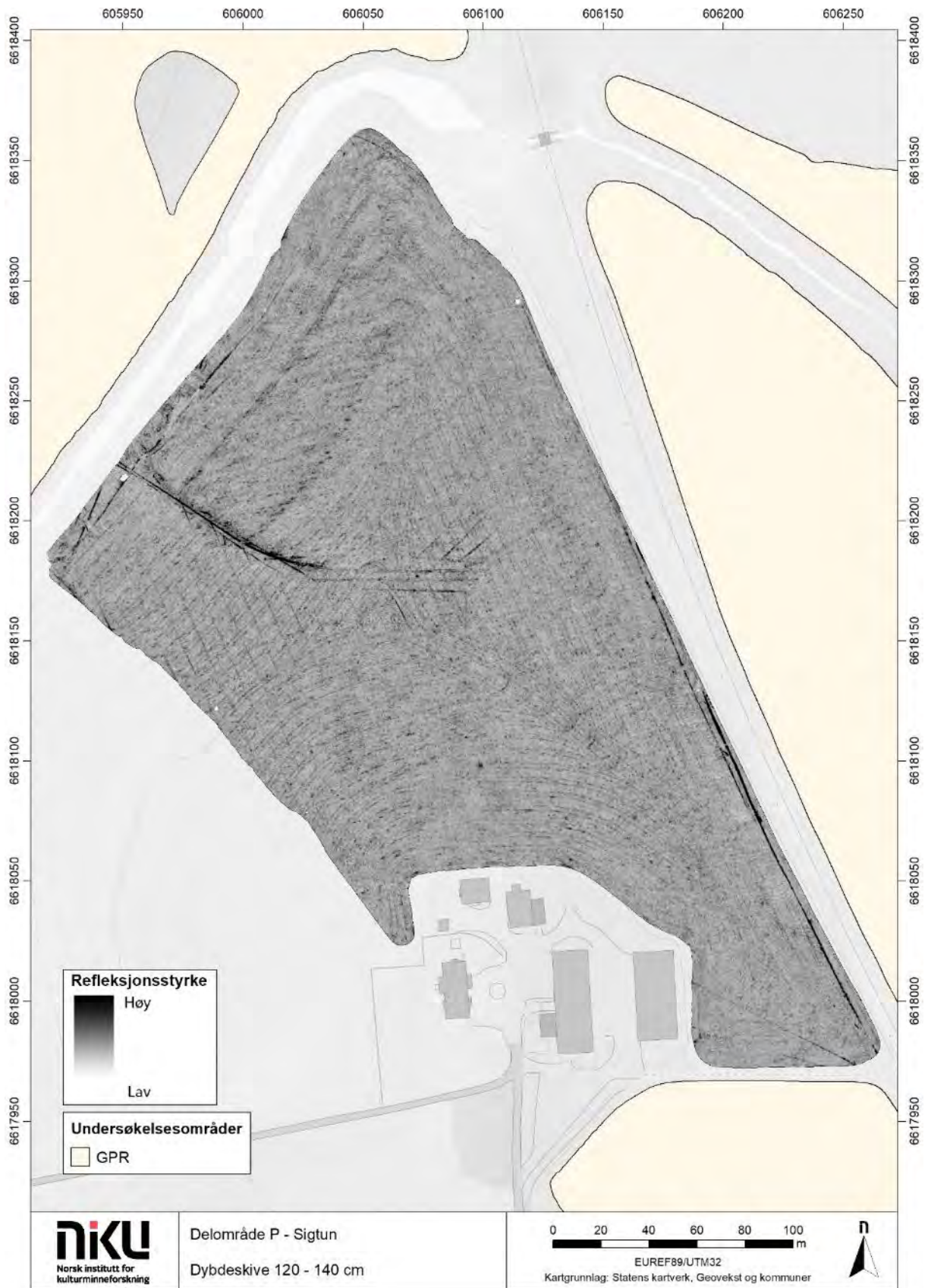


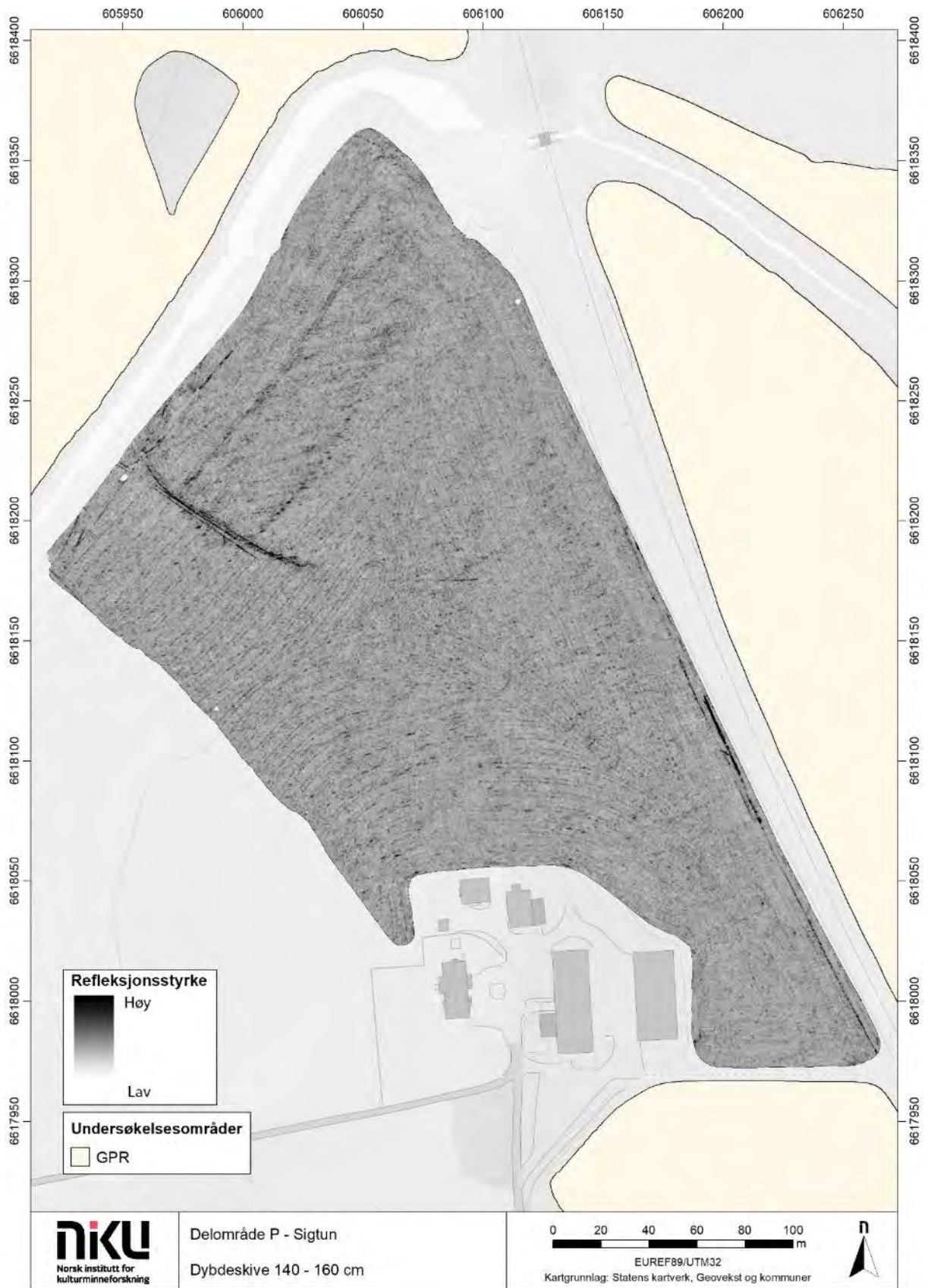


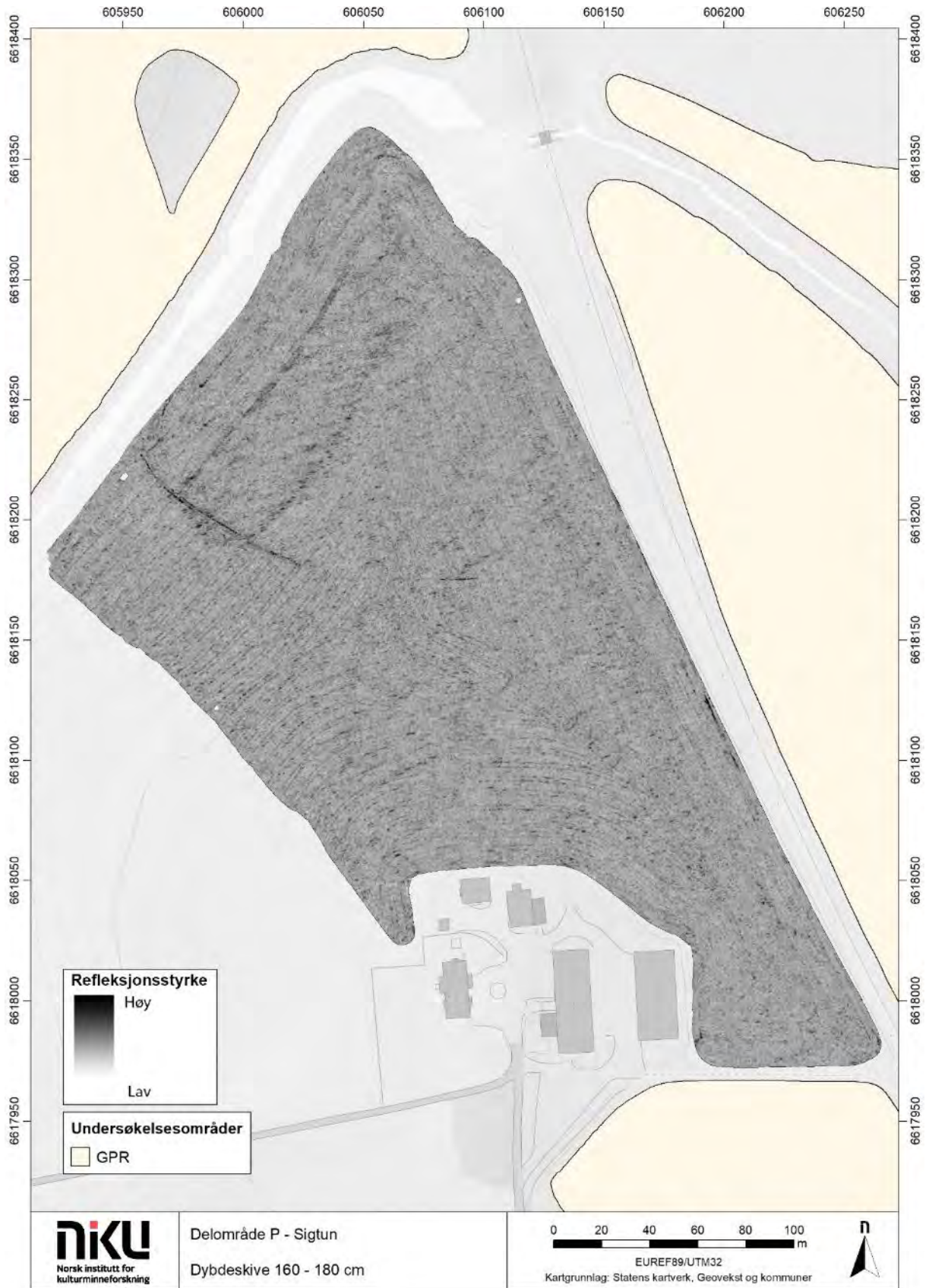


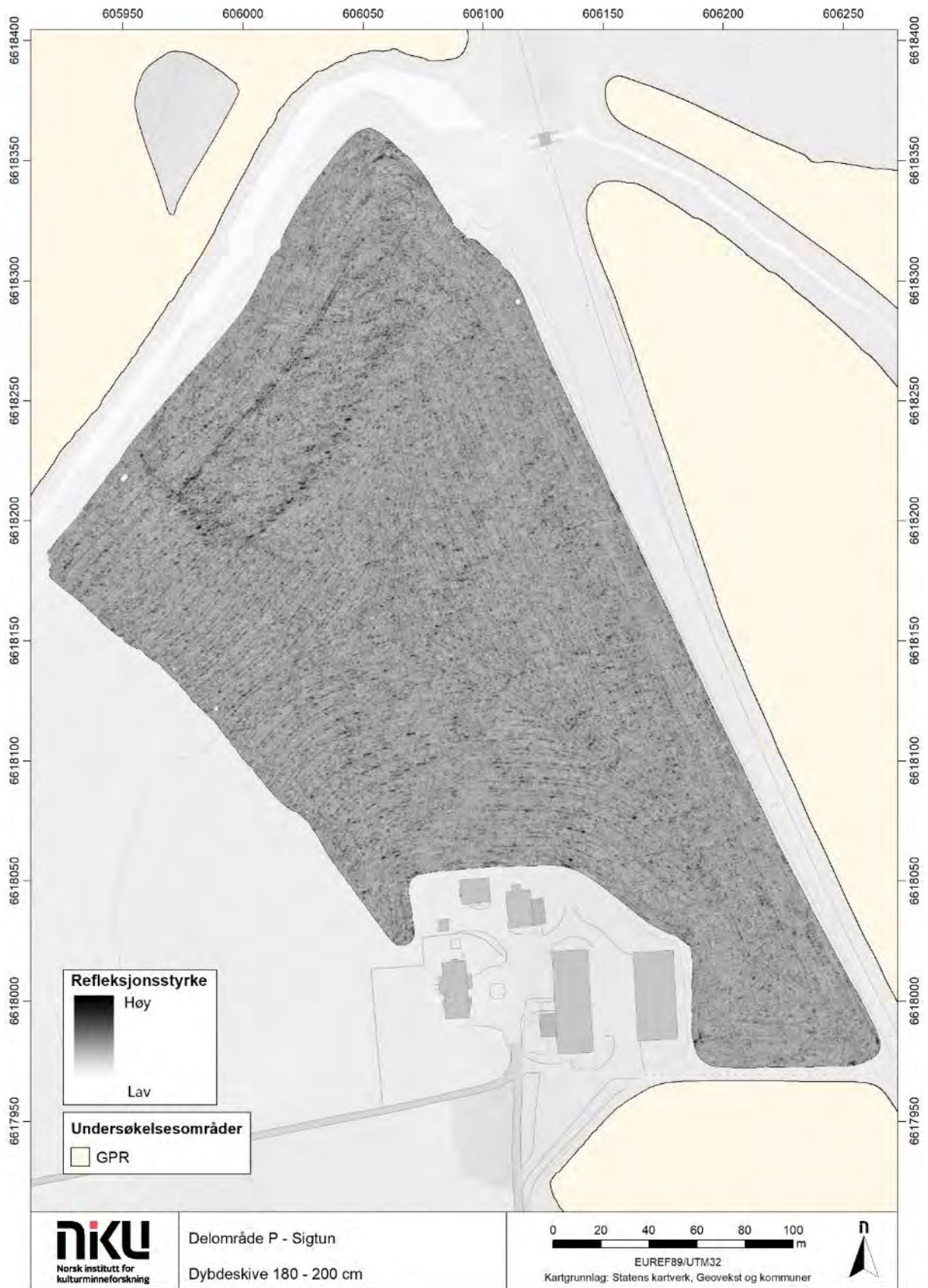










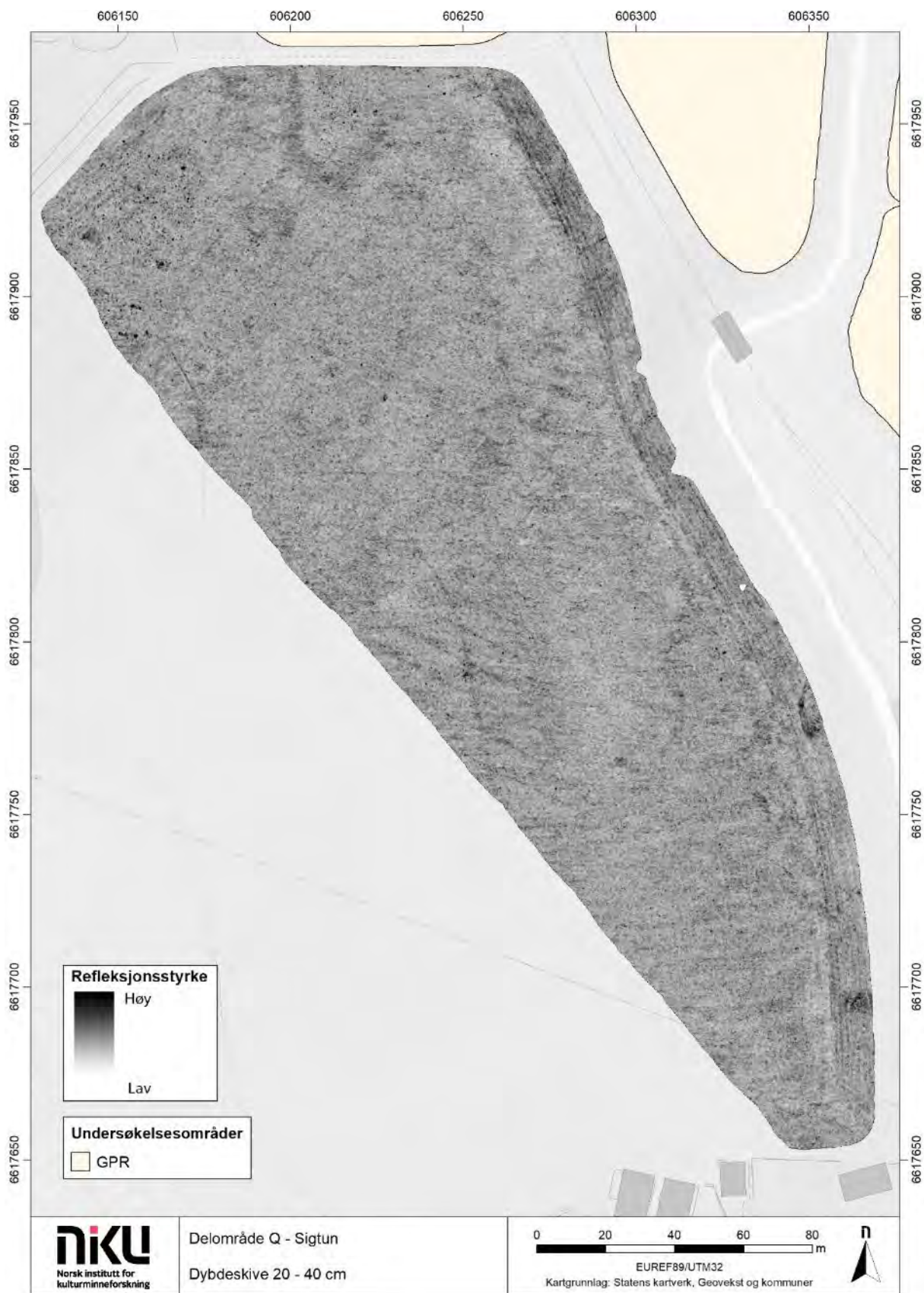


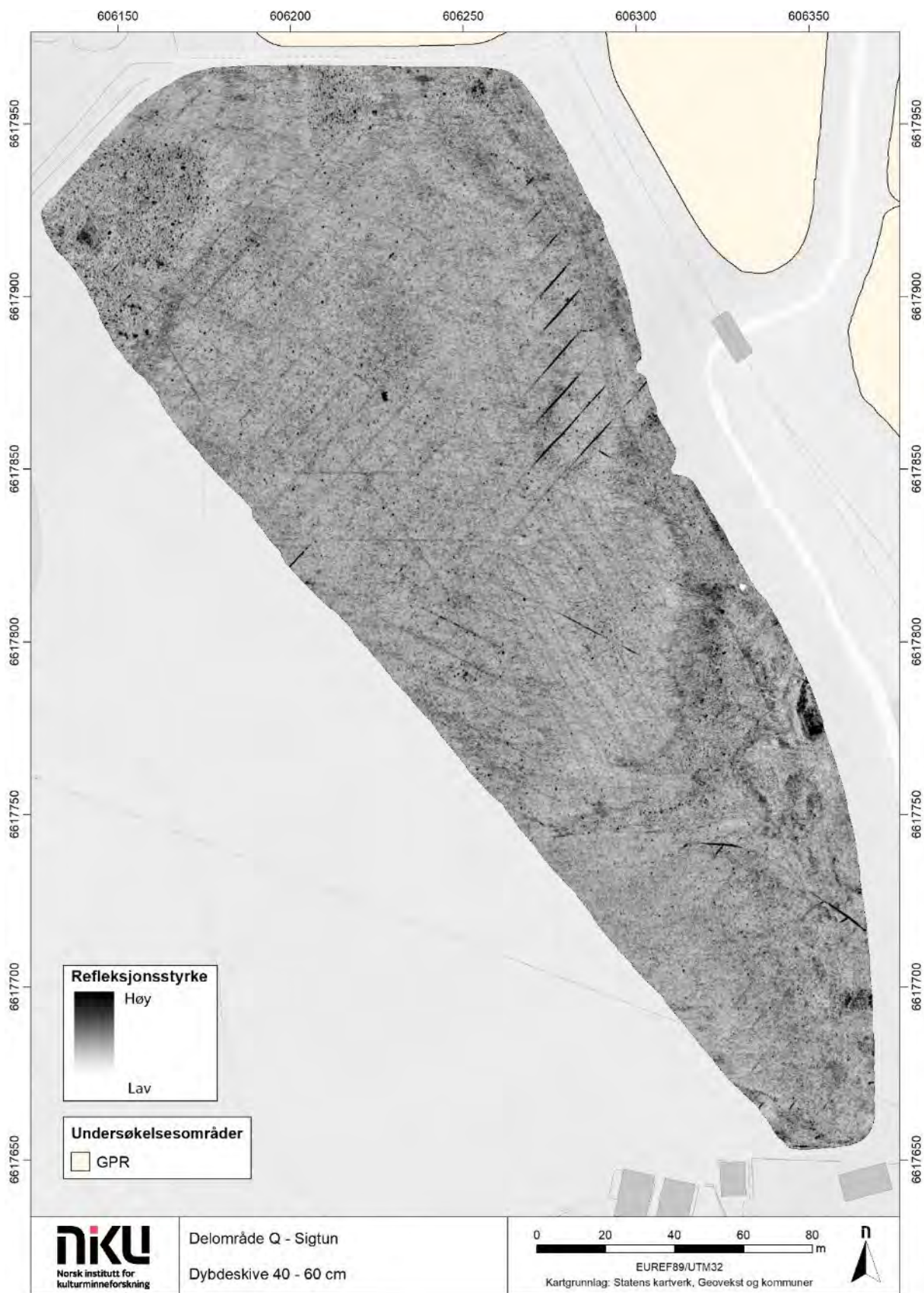
Delområde P - Sigtun
 Dybdeskive 180 - 200 cm

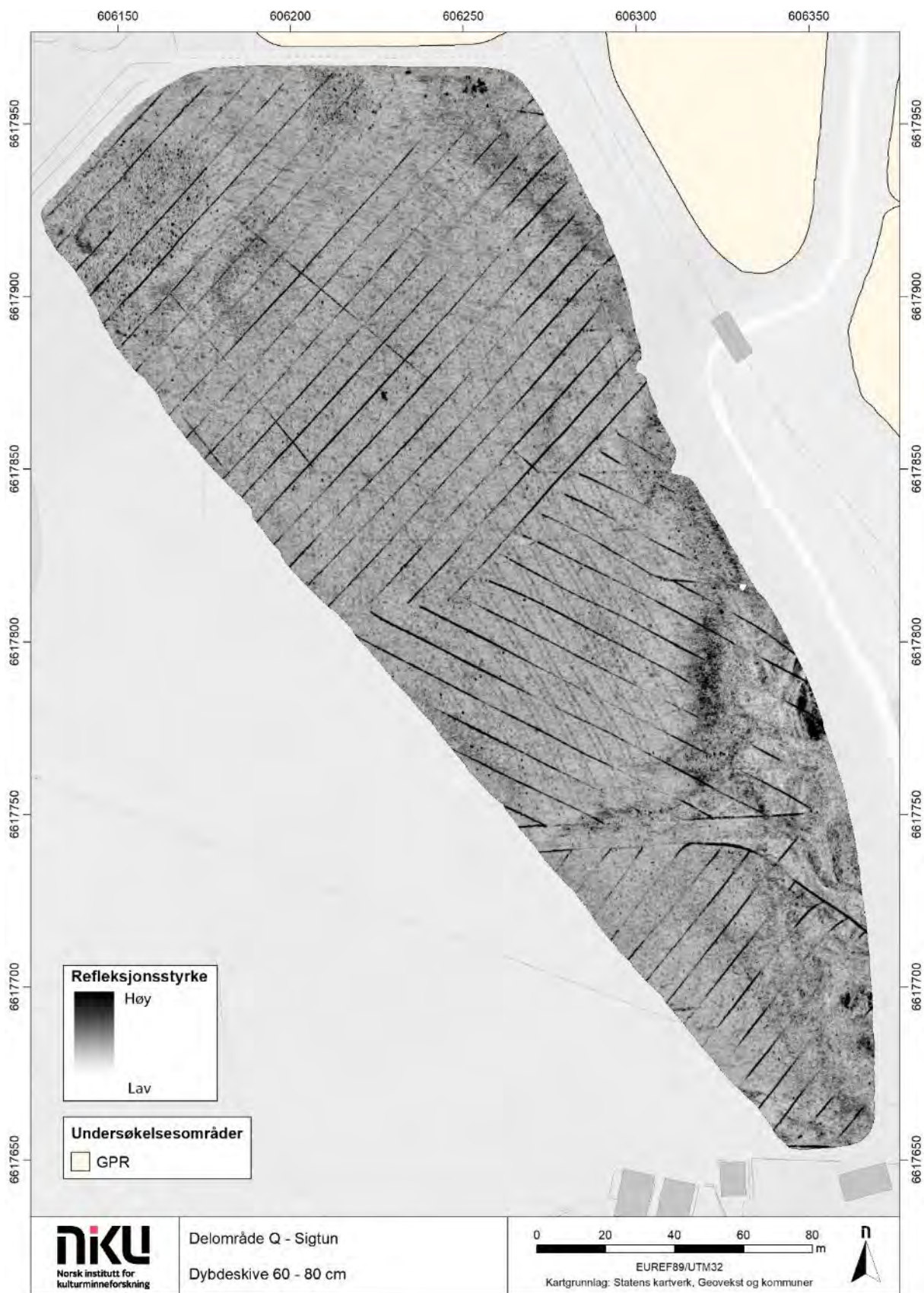
0 20 40 60 80 100 m
 EUREF89/UTM32
 Kartgrunnlag: Statens kartverk, Geovekst og kommuner



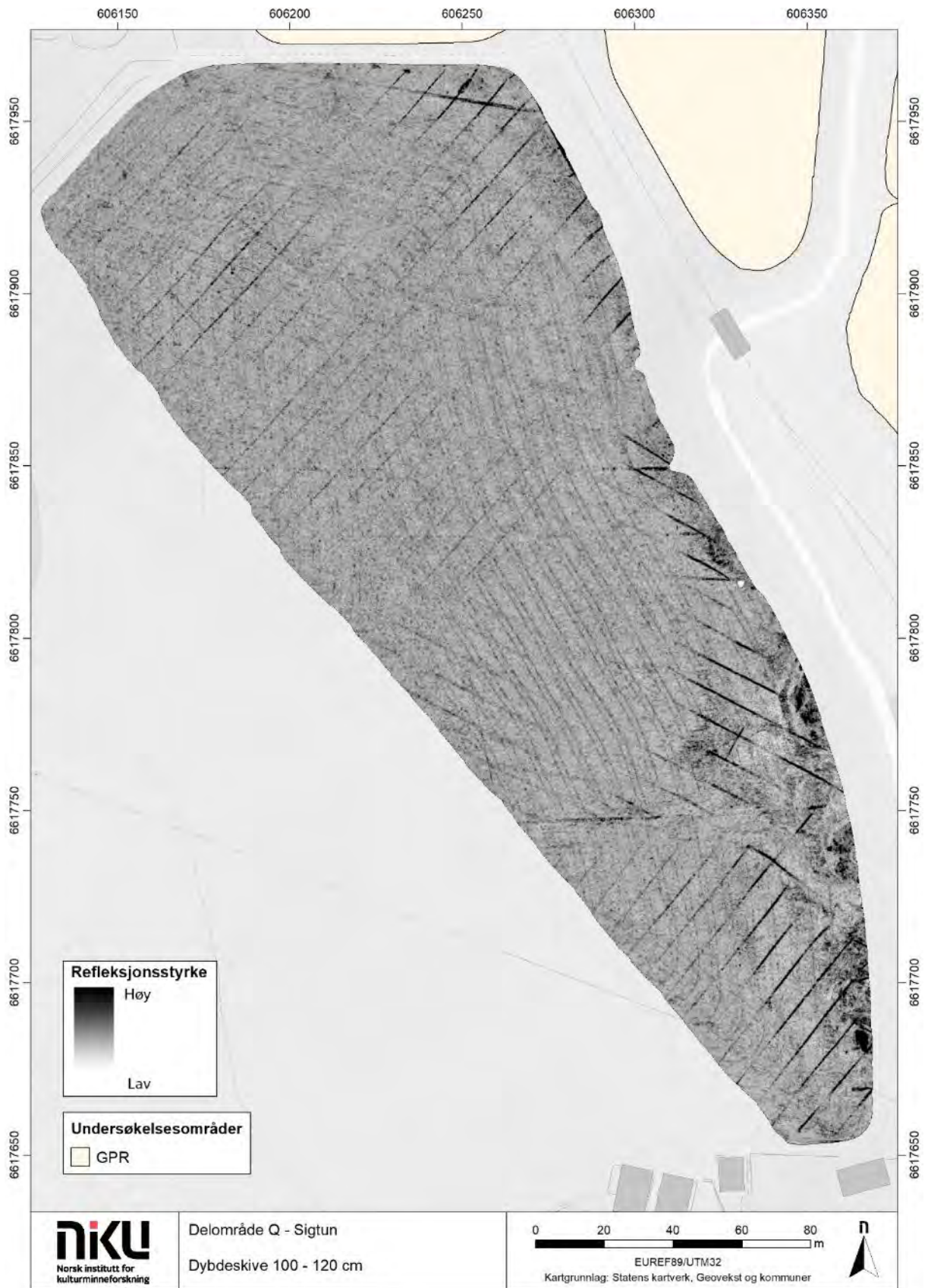


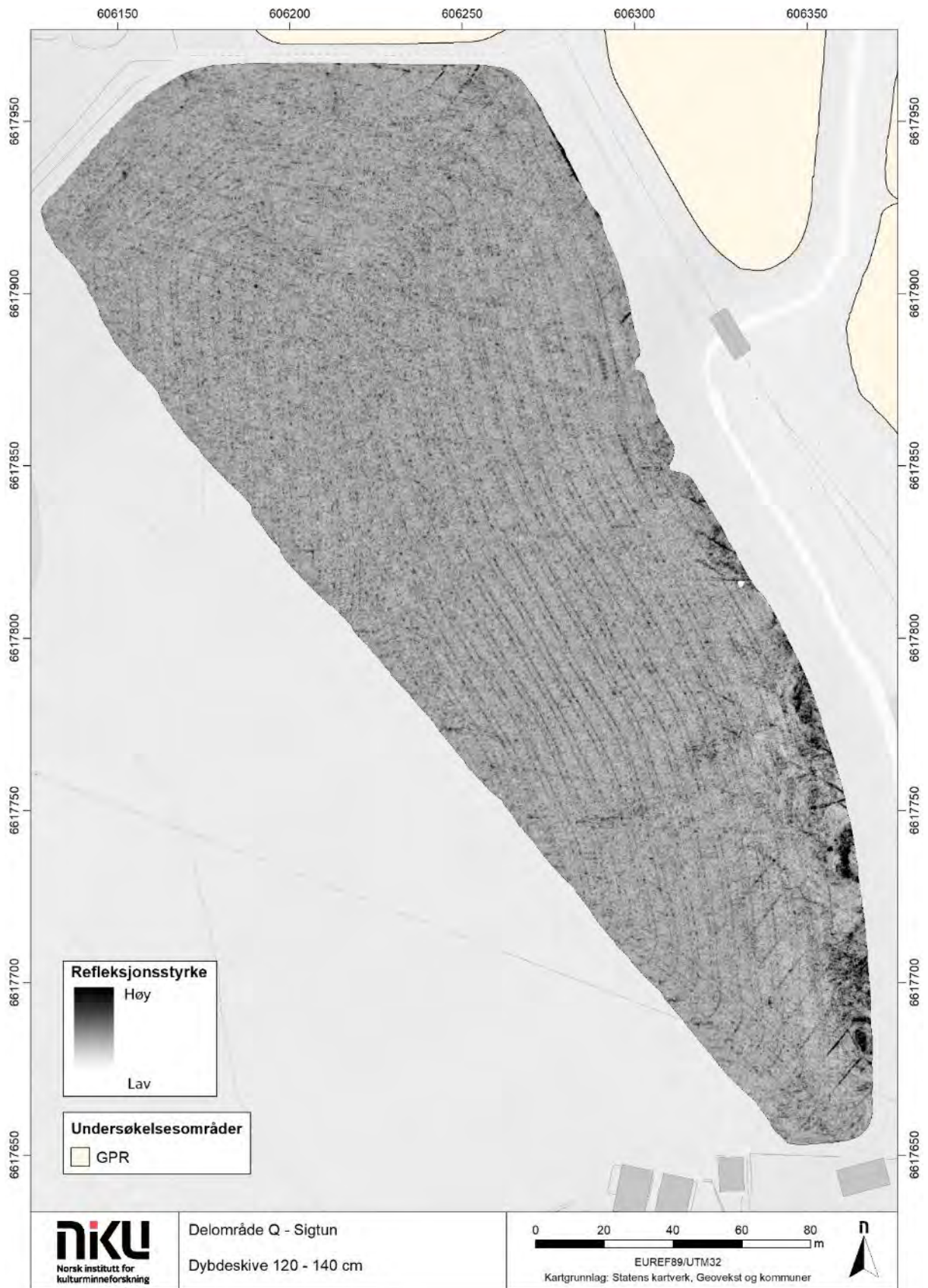


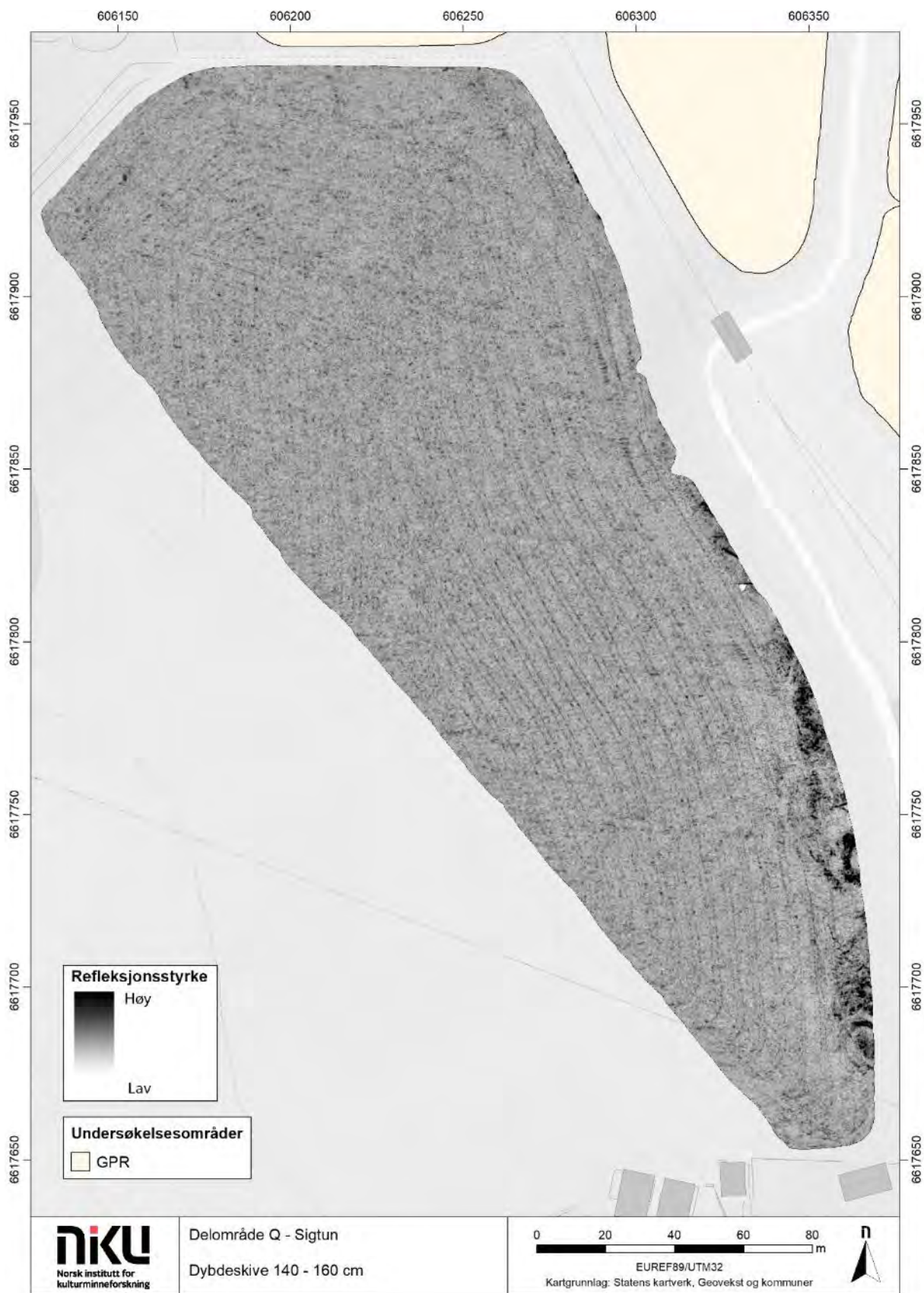


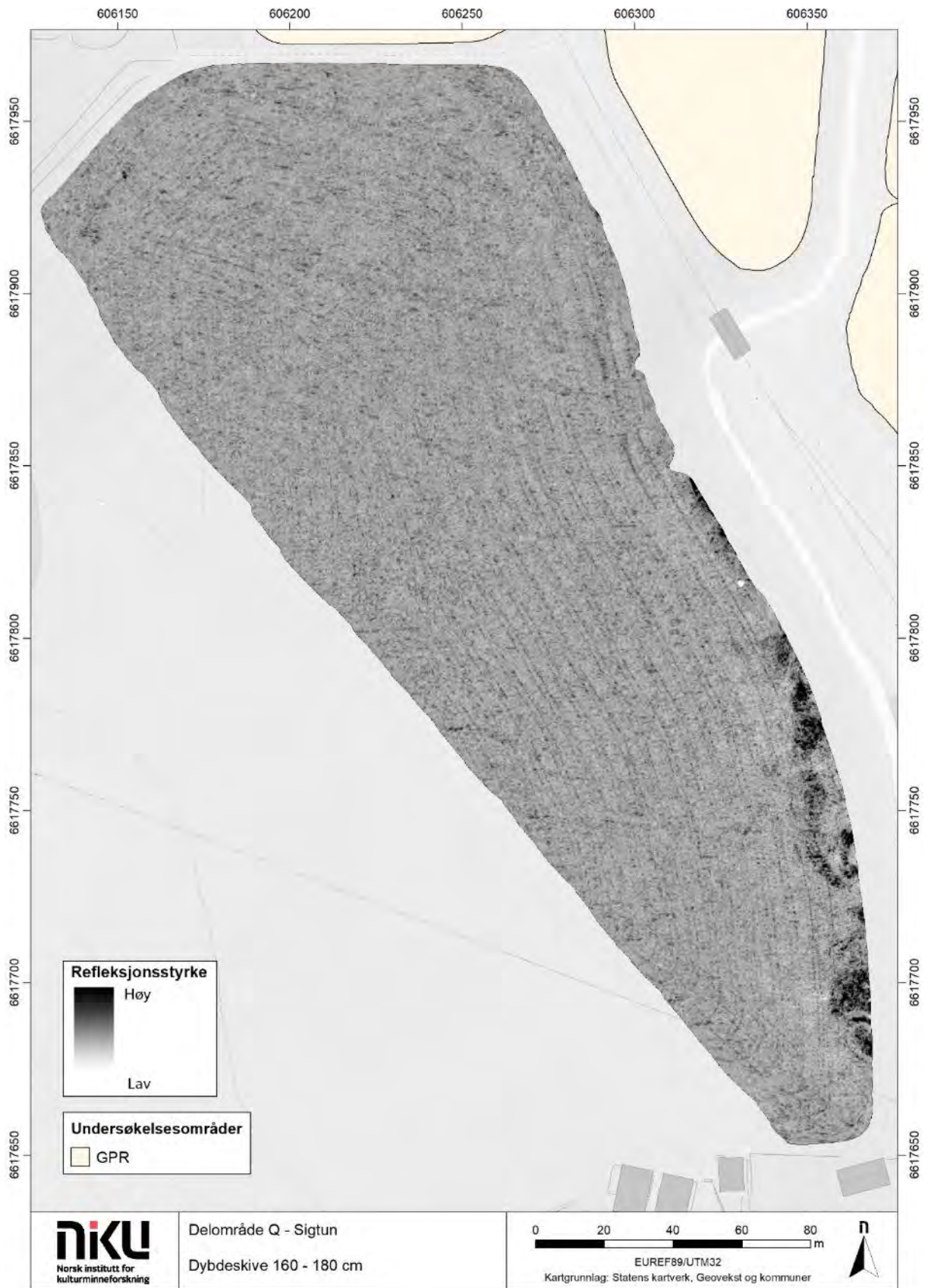


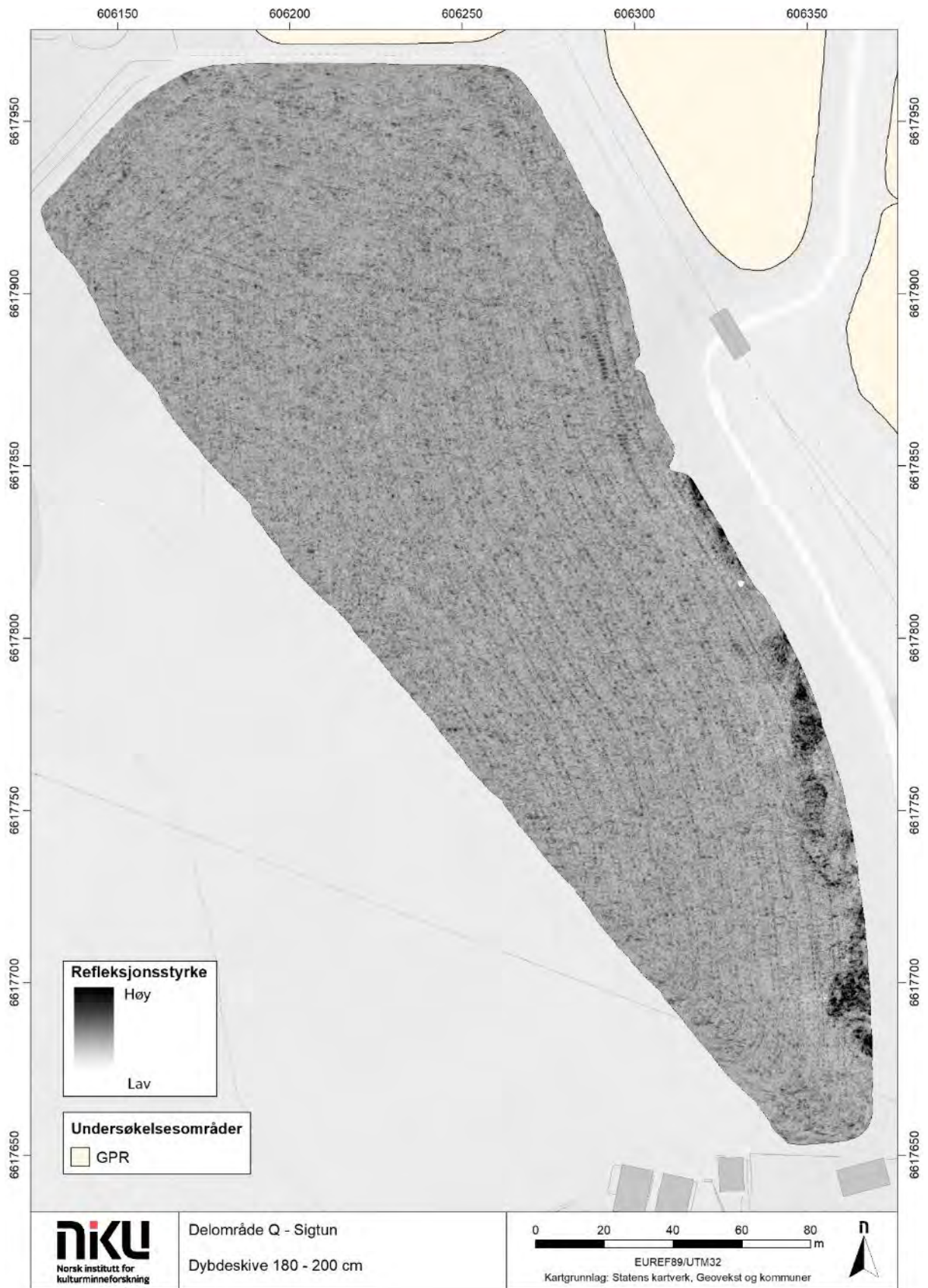














niku
Norsk institutt for
kulturminneforskning

Delområde R - Sigtun
Delområde S - Haga
Dybdeskive 0 - 20 cm

0 20 40 60 80 100
m

EUREF89/UTM32

Kartgrunnlag: Statens kartverk, Geovekst og kommuner


































Delområde T - Vestre Missum
Dybdeskive 60 - 80 cm

0 10 20 30 40 50 m
EUREF89/UTM32
Kartgrunnlag: Statens kartverk, Geovekst og kommuner








Delområde T - Vestre Missum
 Dybdeskive 80 - 100 cm

0 10 20 30 40 50 m
 EUREF89/UTM32
 Kartgrunnlag: Statens kartverk, Geovekst og kommuner












Delområde T - Vestre Missum
Dybdeskive 140 - 160 cm


0 10 20 30 40 50 m
EUREF89/UTM32
Kartgrunnlag: Statens kartverk, Geovekst og kommuner












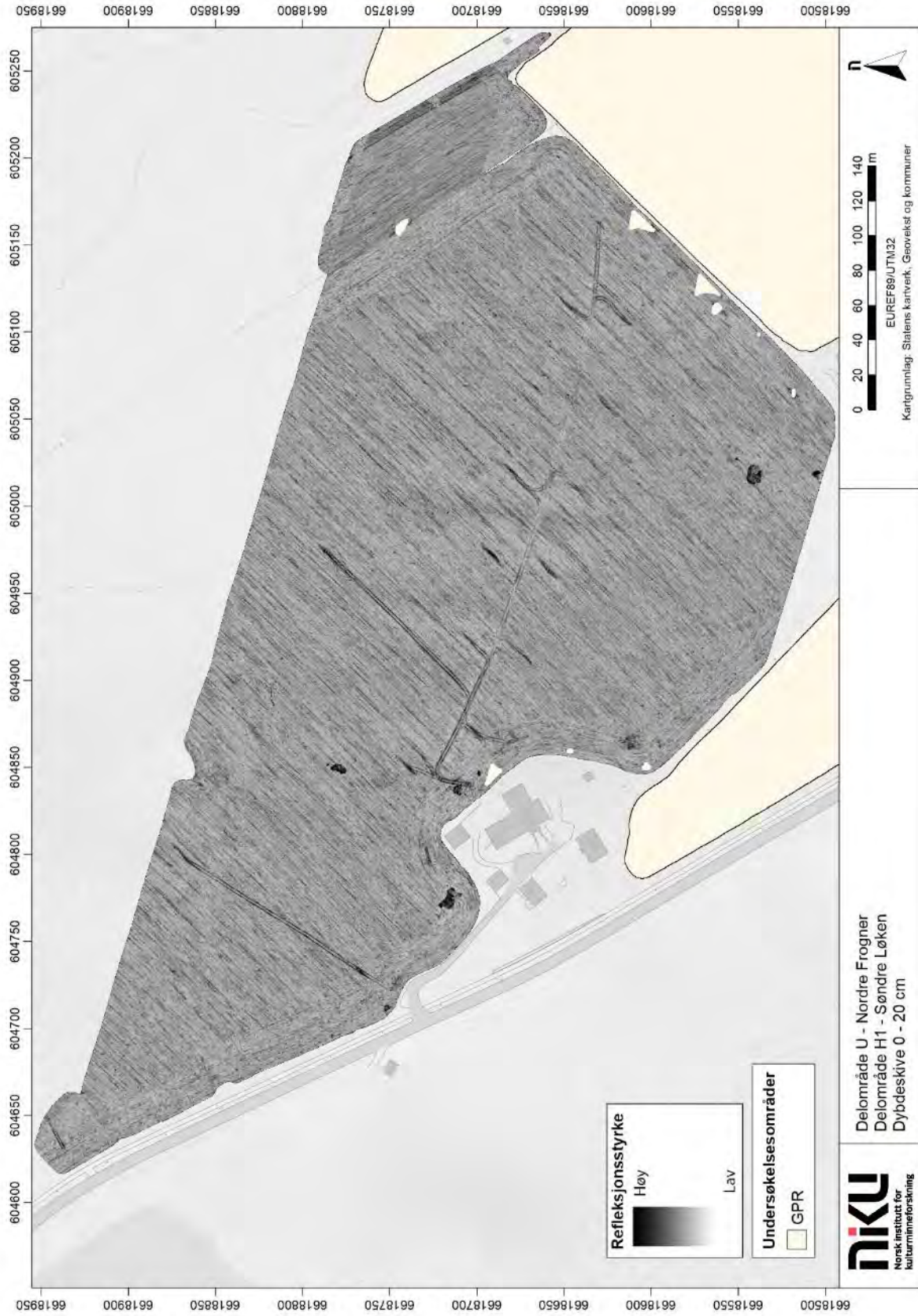
NIKU
Norsk institutt for
kulturminneforskning

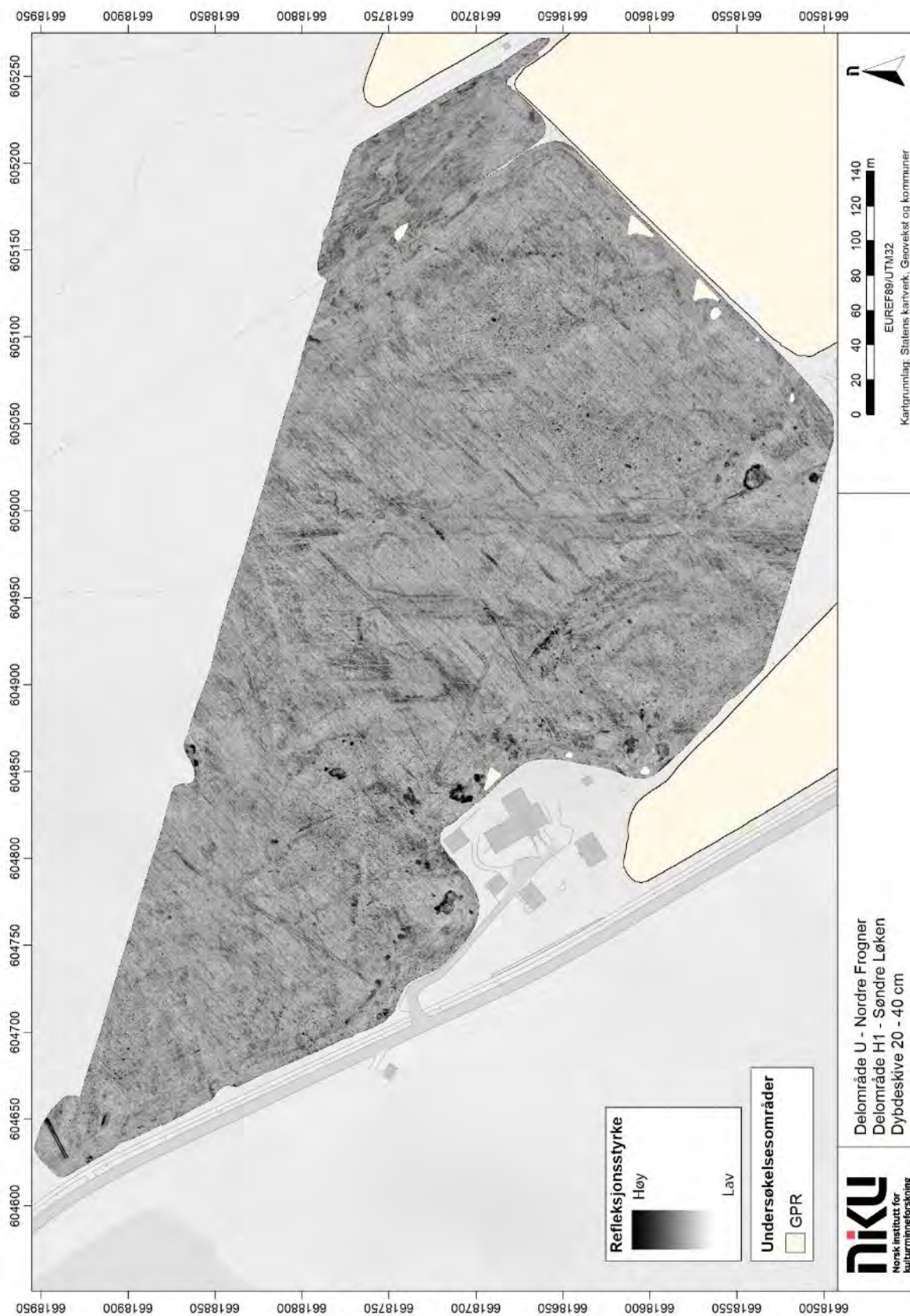
Delområde T - Vestre Missum
Dybdeskive 220 - 240 cm

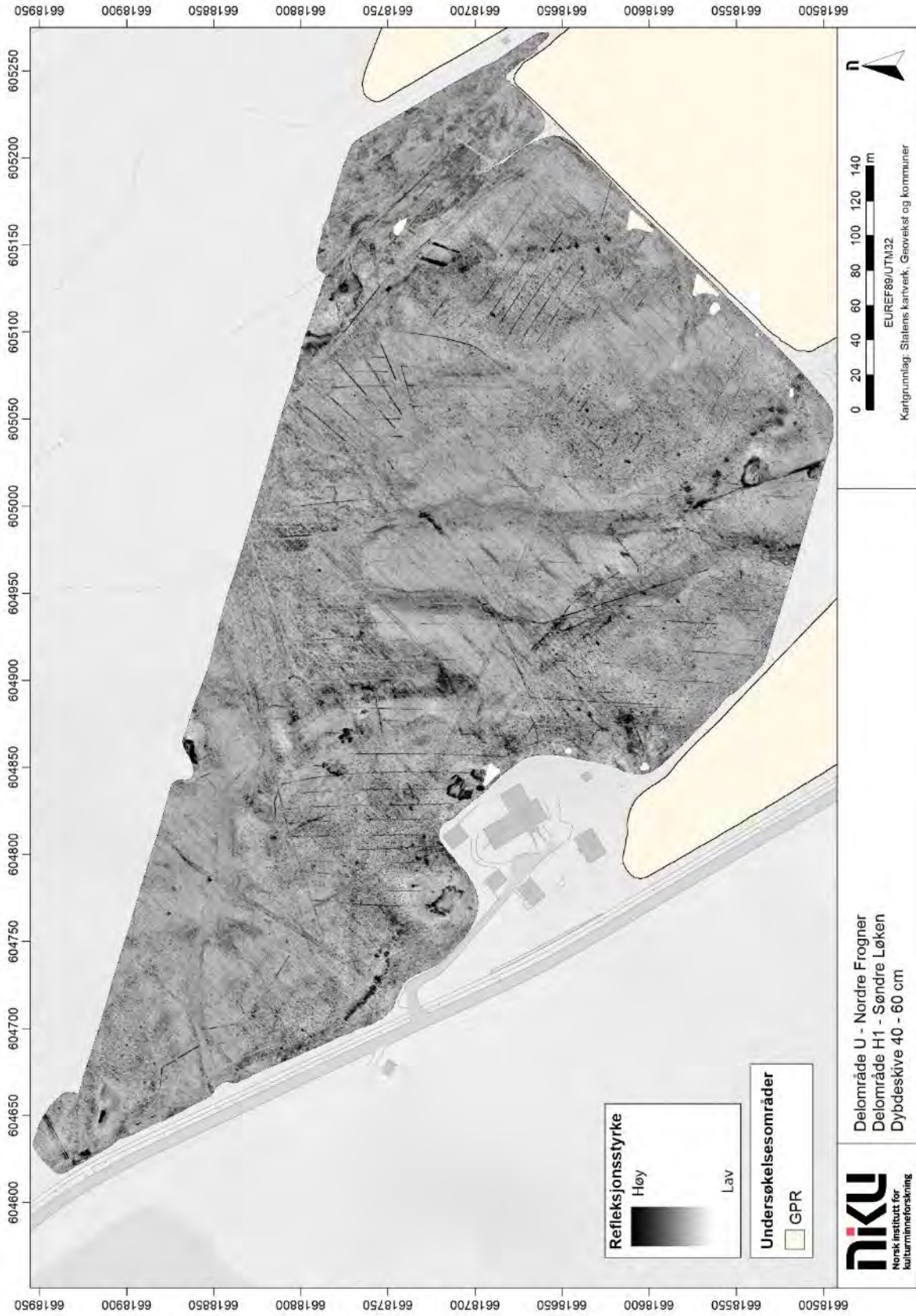
0 10 20 30 40 50 m
EUREF89/UTM32
Kartgrunnlag: Statens kartverk, Geovekst og kommuner

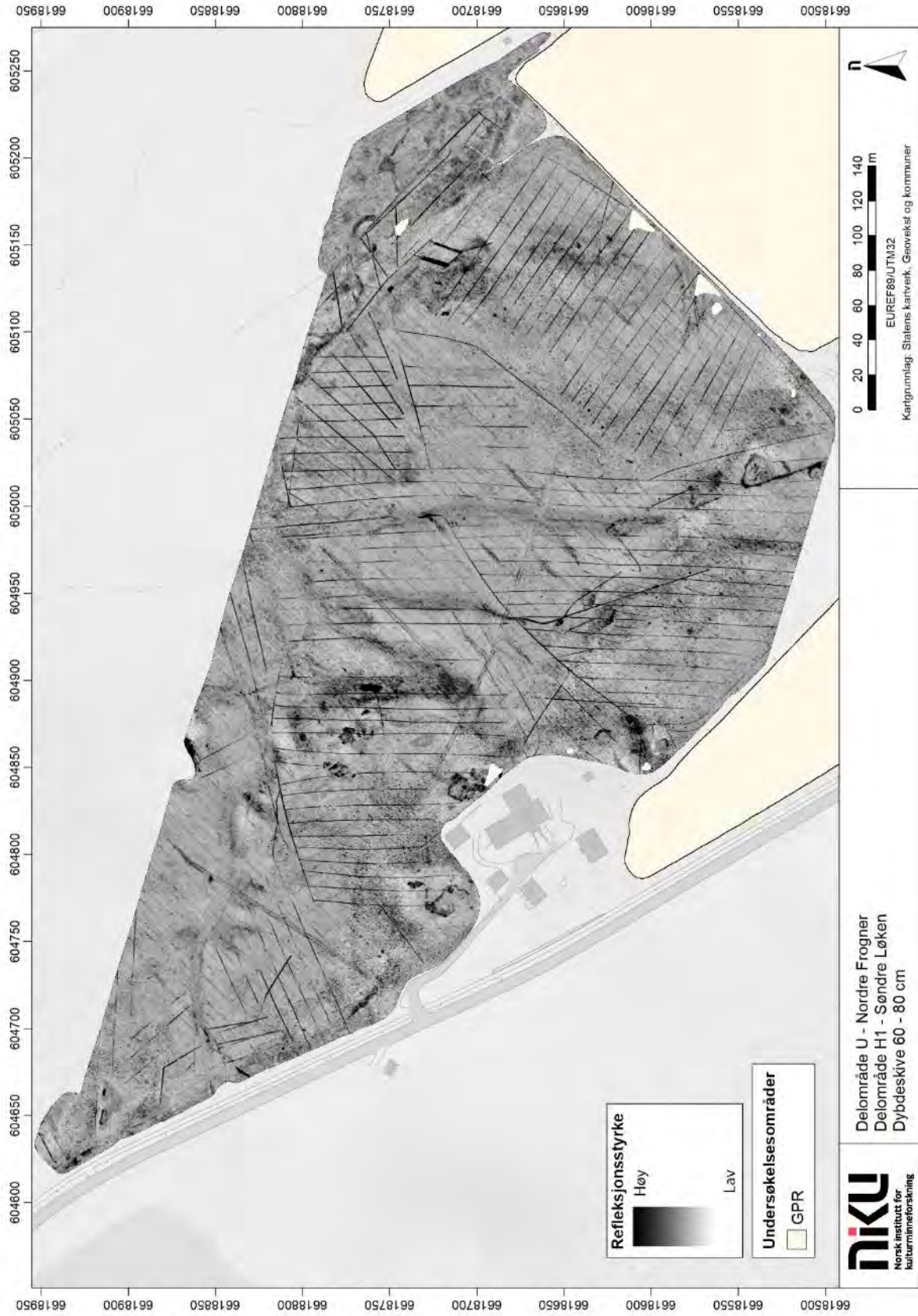


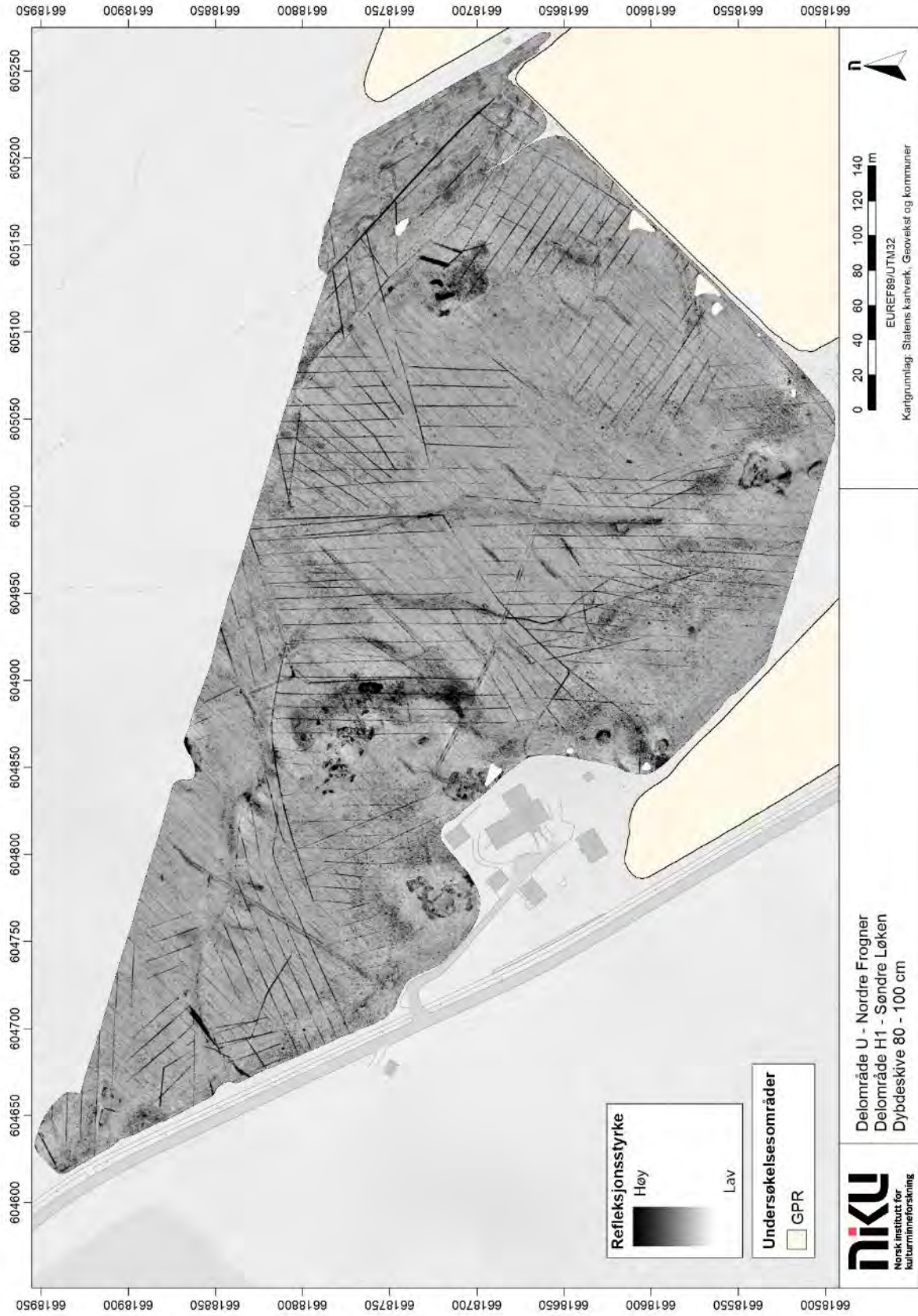


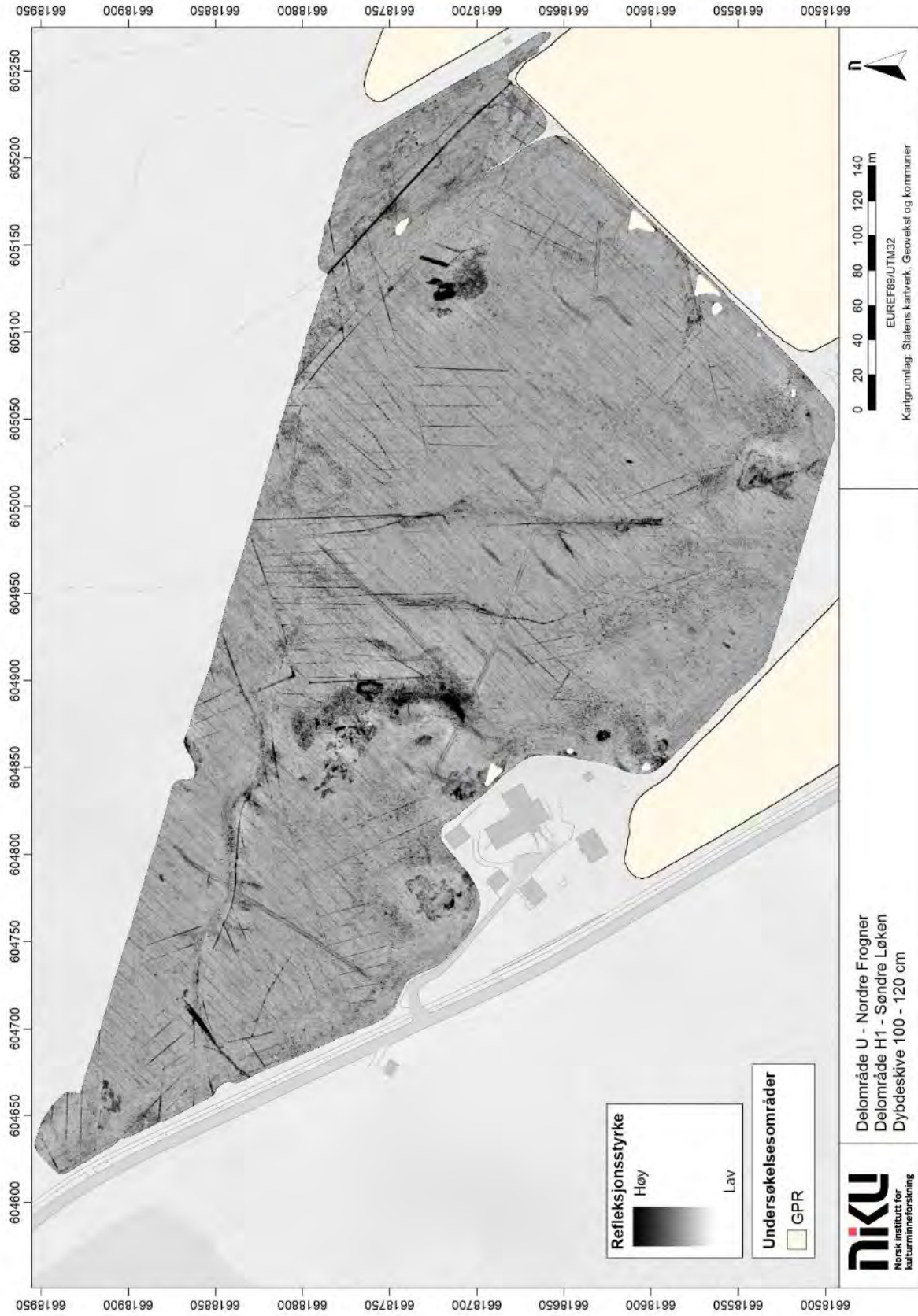


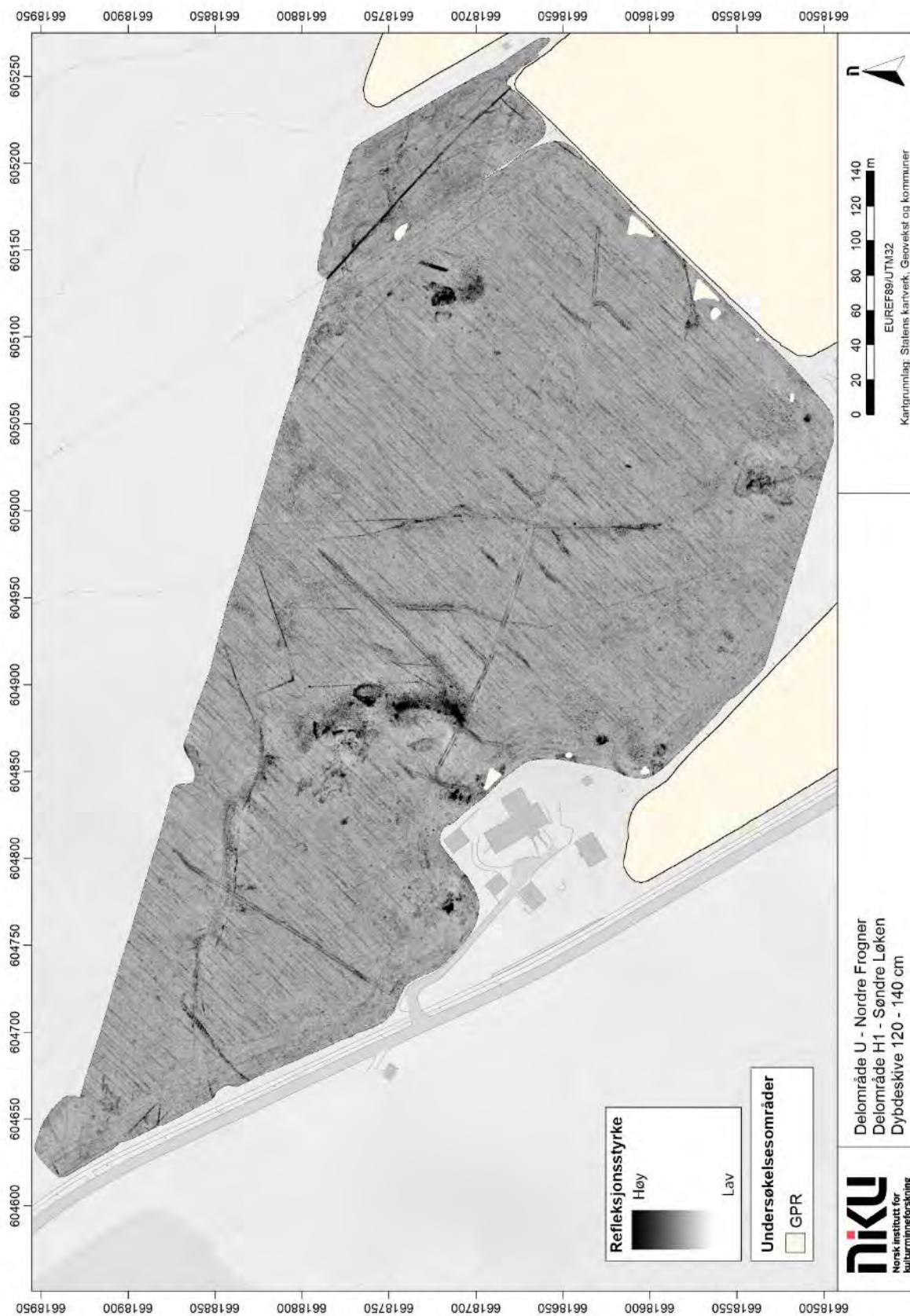


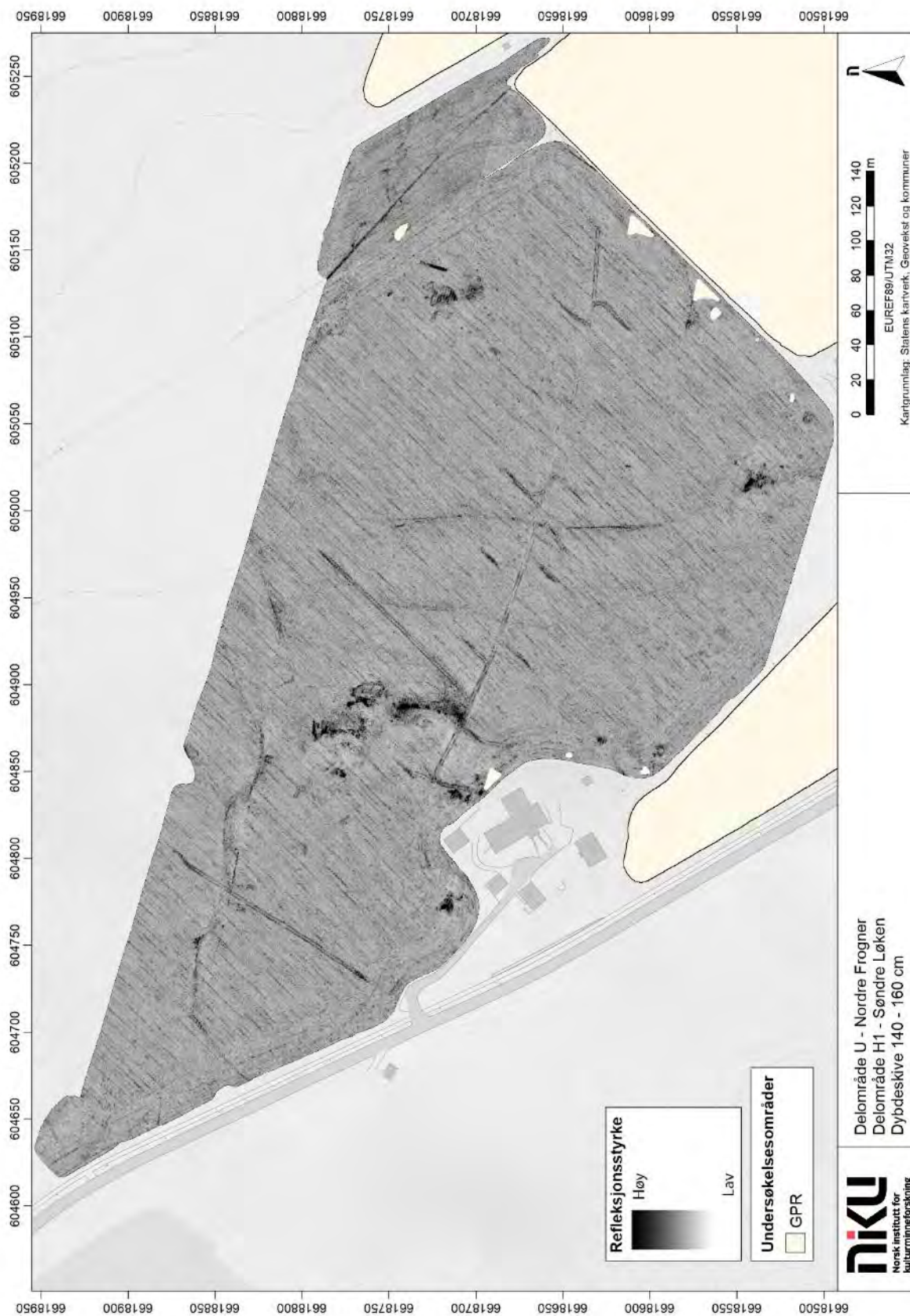


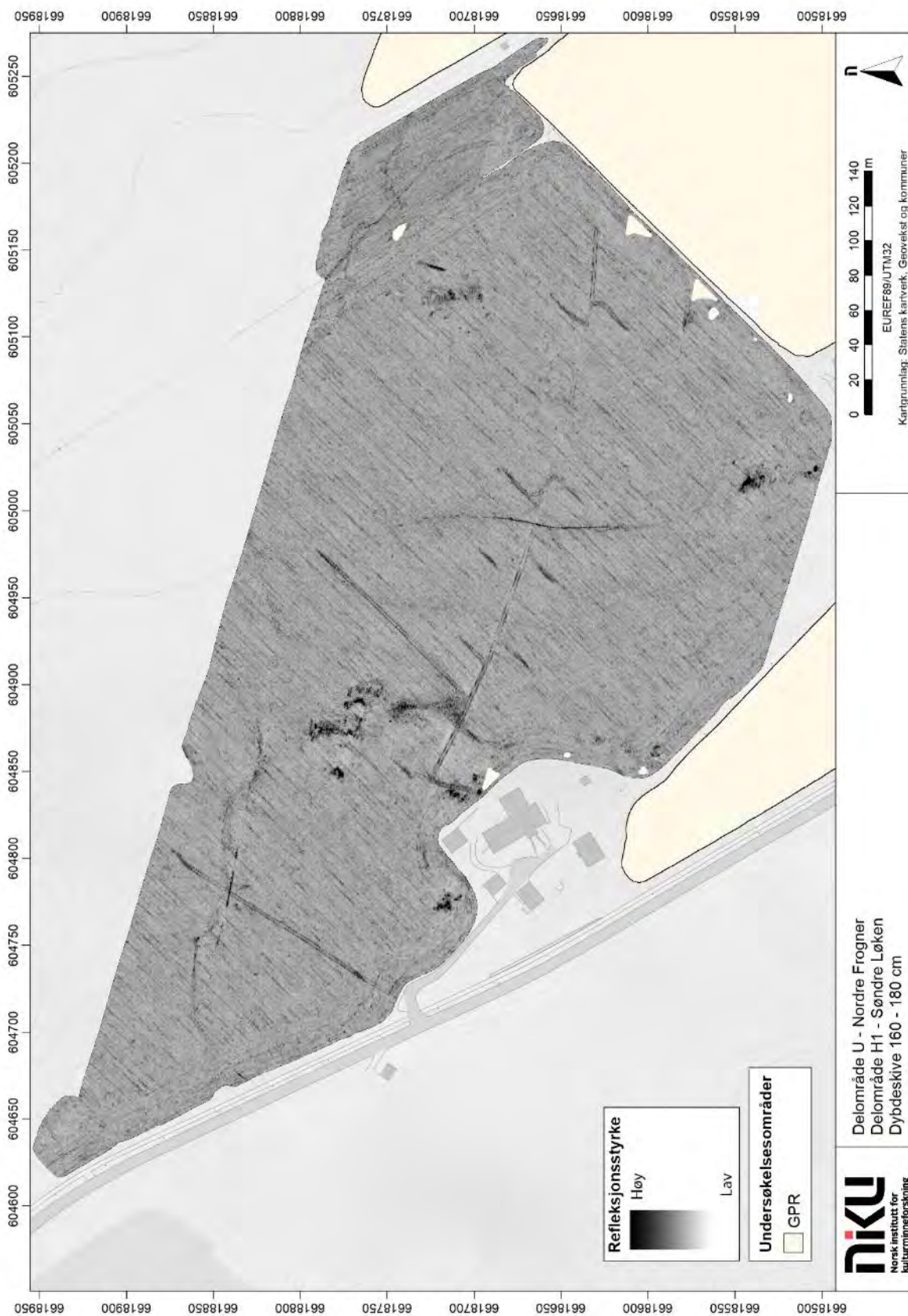


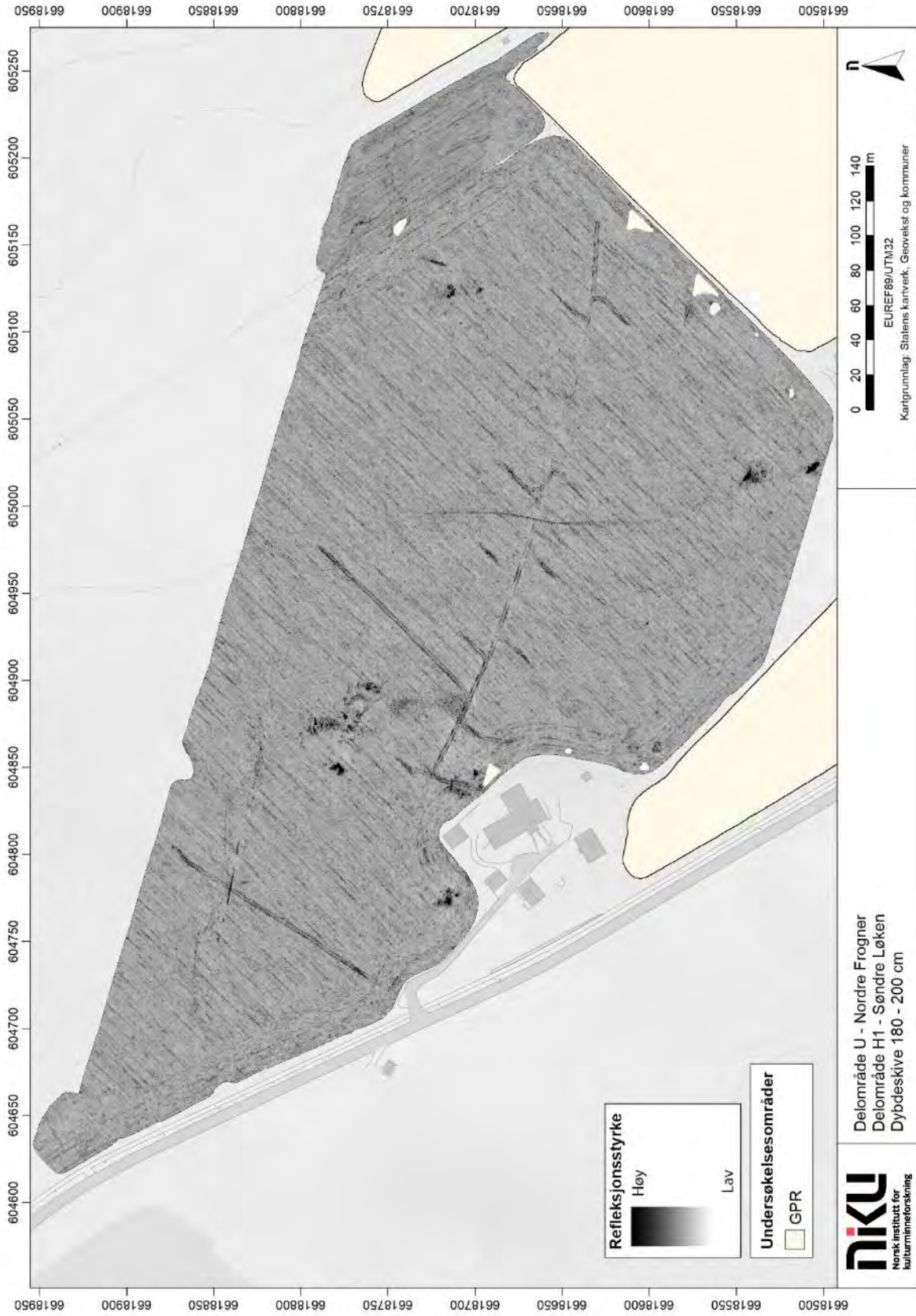





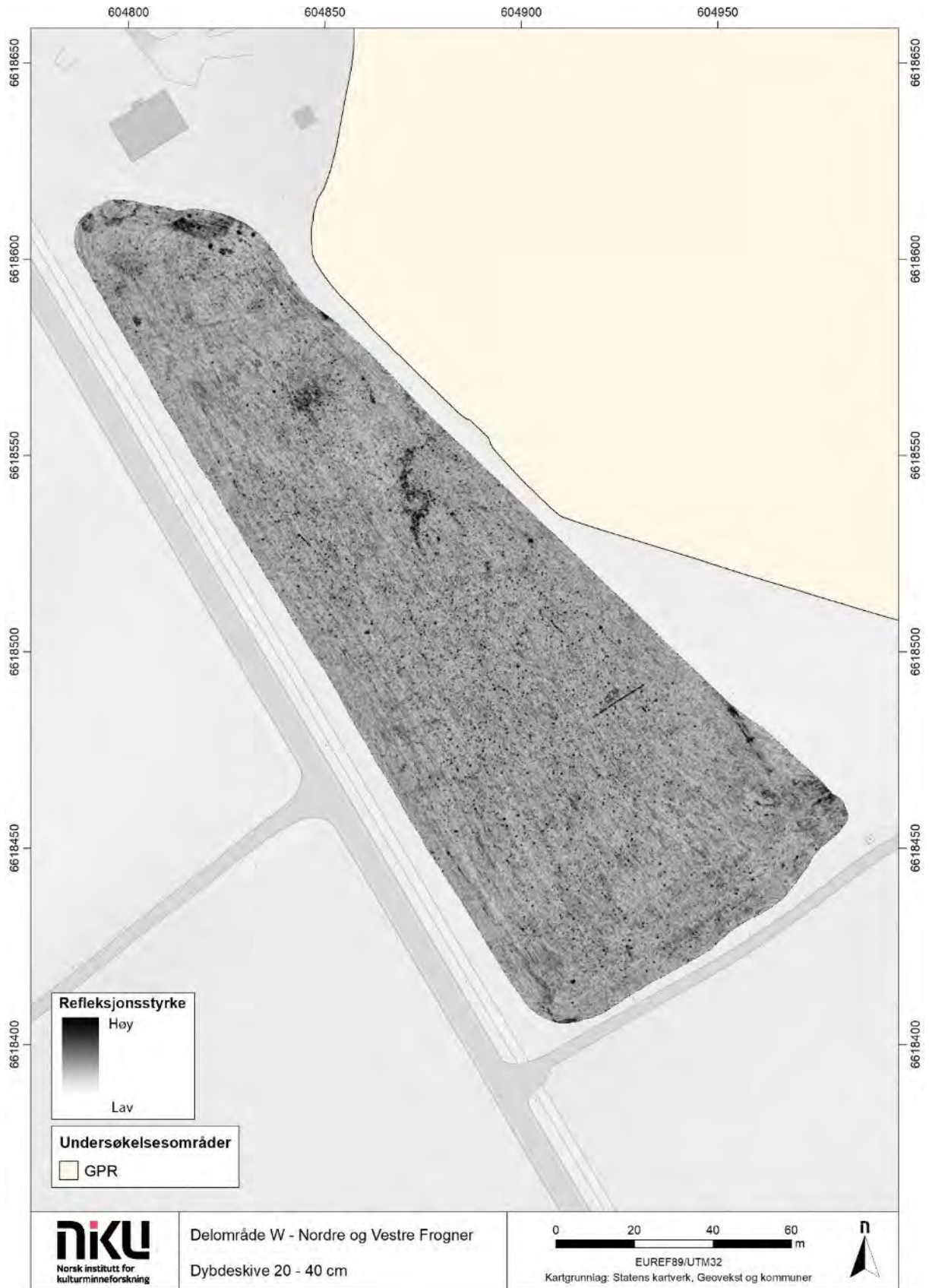






















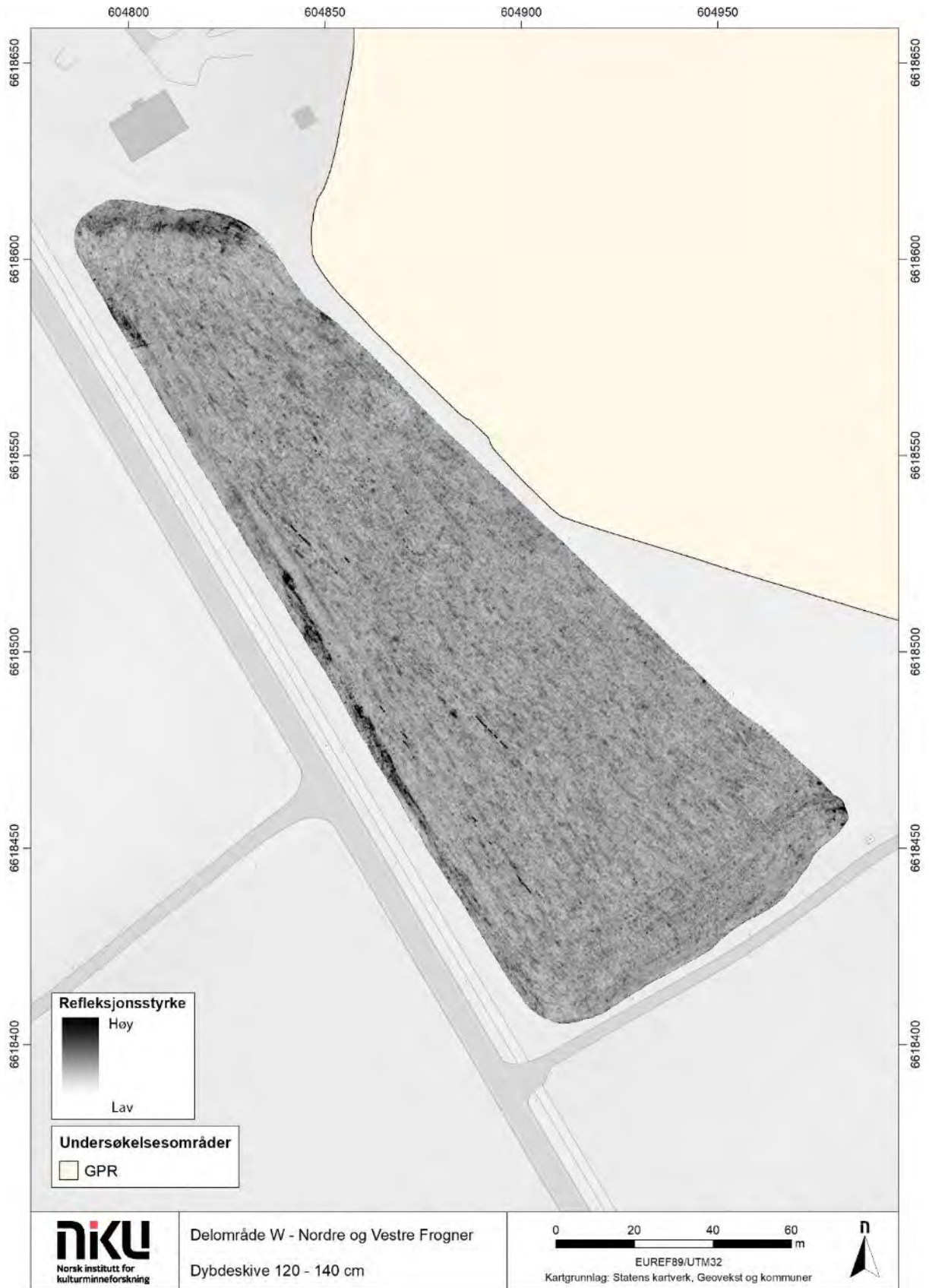
niku
Norsk institutt for
kulturminneforskning

Delområde W - Nordre og Vestre Frogner
Dybdeskive 80 - 100 cm

0 20 40 60 m
EUREF89/UTM32
Kartgrunnlag: Statens kartverk, Geovekst og kommuner













Norsk institutt for kulturminneforskning er et uavhengig forsknings- og kompetansemiljø med kunnskap om norske og internasjonale kulturminner.

Instituttet driver forskning og oppdragsvirksomhet for offentlig forvaltning og private aktører på felter som by- og landskapsplanlegging, arkeologi, konservering og bygningsvern.

Våre ansatte er konservatorer, arkeologer, arkitekter, ingeniører, geografer, etnologer, samfunnsvitere, kunsthistorikere, forskere og rådgivere med spesiell kompetanse på kulturarv og kulturminner.

www.niku.no

NIKU OPPDRAGSRAPPORT 70/2021

NIKU hovedkontor
Storgata 2
Postboks 736
Sentrum
0105 OSLO
Telefon: 23 35 50 00

NIKU Tønsberg
Farmannsveien 30
3111 TØNSBERG
Telefon: 23 35 50 00

NIKU Bergen
Dreggsallmenningen 3
Postboks 4112
Sandviken
5835 BERGEN
Telefon: 23 35 50 00

NIKU Trondheim
Kjøpmannsgata 1b
7013 TRONDHEIM
Telefon: 23 35 50 00

NIKU Tromsø
Framsenteret
Hjalmar Johansens
gt. 14
9296 TROMSØ
Telefon: 77 75 04 00